SensorName	DateSampleTaken	IsDataValid	Salinity (PSU)	SalinityTelemetryQualifiers	SpecificConductance (µS/cm)	SpecificConductanceTelemetryQualifiers	Temperature (C)	TemperatureTelemetryQualifiers	WaterLevel (ft)	WaterLevelTelemetryQualifiers
TPSWCCS-2B_AT_376736	6/15/2015 0:00	FALSE	98.13		125826.328		28.818		-0.621	
TPSWCCS-2B_AT_376736	6/15/2015 1:00	FALSE	97.951		125677.93		28.47		-0.623	
TPSWCCS-2B_AT_376736	6/15/2015 2:00	FALSE	98.005		125722.563		28.58		-0.619	
TPSWCCS-2B_AT_376736	6/15/2015 3:00	FALSE	97.707		125426.195		28.463		-0.617	
TPSWCCS-2B_AT_376736	6/15/2015 4:00	FALSE	98.039		125756.406		28.586		-0.618	
TPSWCCS-2B_AT_376736	6/15/2015 5:00	FALSE	97.882		125602.383		28.512		-0.62	
TPSWCCS-2B_AT_376736	6/15/2015 6:00	FALSE	98.078		125817.211		28.401		-0.614	
TPSWCCS-2B_AT_376736	6/15/2015 7:00	FALSE	97.812		125549.875		28.33		-0.619	
TPSWCCS-2B_AT_376736	6/15/2015 8:00	FALSE	98.051		125803.531		28.268		-0.612	
TPSWCCS-2B_AT_376736	6/15/2015 9:00	FALSE	97.861		125599.477		28.341		-0.597	
TPSWCCS-2B_AT_376736	6/15/2015 10:00	FALSE	98.444		126189.039		28.461		-0.617	
TPSWCCS-2B_AT_376736	6/15/2015 11:00	FALSE	97.993		125697.742		28.689		-0.615	
TPSWCCS-2B_AT_376736	6/15/2015 12:00	FALSE	98.17		125888.43		28.617		-0.615	
TPSWCCS-2B_AT_376736	6/15/2015 13:00	FALSE	98.516		126238.672		28.692		-0.618	
TPSWCCS-2B_AT_376736	6/15/2015 14:00	FALSE	98.537		126281.352		28.495		-0.633	
TPSWCCS-2B_AT_376736	6/15/2015 15:00	FALSE	98.613		126332.938		28.744		-0.608	
TPSWCCS-2B_AT_376736	6/15/2015 16:00	FALSE	98.26		125937.68		29.043		-0.608	
TPSWCCS-2B_AT_376736	6/15/2015 17:00	FALSE	98.624		126237.016		29.808		-0.619	
TPSWCCS-2B_AT_376736	6/15/2015 18:00	FALSE	98.655		126249.57		30.018		-0.626	
TPSWCCS-2B_AT_376736	6/15/2015 19:00	FALSE	98.549		126149.602		29.912		-0.624	
TPSWCCS-2B_AT_376736	6/15/2015 20:00	FALSE	98.301		125902.367		29.828		-0.622	
TPSWCCS-2B_AT_376736	6/15/2015 21:00	FALSE	98.431		126047.875		29.703		-0.626	
TPSWCCS-2B_AT_376736	6/15/2015 22:00	FALSE	98.375		126028.852		29.316		-0.624	
TPSWCCS-2B_AT_376736	6/15/2015 23:00	FALSE	98.316		126001.25		28.987		-0.622	
TPSWCCS-2B_AT_376736	6/16/2015 0:00	FALSE	98.494		126228.227		28.581		-0.618	
TPSWCCS-2B_AT_376736	6/16/2015 1:00	FALSE	98.275		126020.133		28.412		-0.621	
TPSWCCS-2B_AT_376736	6/16/2015 2:00	FALSE	98.085		125836.805		28.283		-0.618	
TPSWCCS-2B_AT_376736	6/16/2015 3:00	FALSE	98.196		125952.398		28.282		-0.618	
TPSWCCS-2B_AT_376736	6/16/2015 4:00	FALSE	98.339		126103.055		28.258		-0.618	
TPSWCCS-2B_AT_376736	6/16/2015 5:00	FALSE	98.5		126270.195		28.252		-0.617	
TPSWCCS-2B_AT_376736	6/16/2015 6:00	FALSE	97.349		125099.969		28.056		-0.61	
TPSWCCS-2B_AT_376736	6/16/2015 7:00	FALSE	97.527		125277.508		28.115		-0.618	
TPSWCCS-2B_AT_376736	6/16/2015 8:00	FALSE	97.231		124905.055		28.719		-0.616	
TPSWCCS-2B_AT_376736	6/16/2015 9:00	FALSE	97.141		124772.148		29.109		-0.615	
TPSWCCS-2B_AT_376736	6/16/2015 10:00	FALSE	97.1		124717.391		29.23		-0.62	
TPSWCCS-2B_AT_376736	6/16/2015 11:00	FALSE	96.639		124051.555		31.329		-0.604	
TPSWCCS-2B_AT_376736	6/16/2015 12:00	FALSE	96.685		124055.906		31.888		-0.615	
TPSWCCS-2B_AT_376736	6/16/2015 13:00	FALSE	97.446		124683.766		34.251		-0.627	
TPSWCCS-2B_AT_376736	6/16/2015 14:00	FALSE	98.024		125183.078		36.002		-0.629	
TPSWCCS-2B_AT_376736	6/16/2015 15:00	FALSE	99.235		126384.664		36.837		-0.645	
TPSWCCS-2B_AT_376736	6/16/2015 16:00	FALSE	99.127		126283.938		36.64		-0.645	
TPSWCCS-2B_AT_376736	6/16/2015 17:00	FALSE	99.615		126807.336		36.12		-0.626	
TPSWCCS-2B_AT_376736	6/16/2015 18:00	FALSE	99.46		126696.586		35.223		-0.64	
TPSWCCS-2B_AT_376736	6/16/2015 19:00	FALSE	99.01		126270.508		34.612		-0.638	
TPSWCCS-2B_AT_376736	6/16/2015 20:00	FALSE	99		126284.086		34.214		-0.638	
TPSWCCS-2B_AT_376736	6/16/2015 21:00	FALSE	99.453		126782.922		33.654		-0.637	
TPSWCCS-2B_AT_376736	6/16/2015 22:00	FALSE	98.962		126321.438		33.028		-0.632	
TPSWCCS-2B_AT_376736	6/16/2015 23:00	FALSE	98.962		126369.016		32.363		-0.633	
TPSWCCS-2B_AT_376736	6/17/2015 0:00	FALSE	98.844		126294.883		31.751		-0.629	
TPSWCCS-2B_AT_376736	6/17/2015 1:00	FALSE	99.081		126555.531		31.533		-0.628	
TPSWCCS-2B_AT_376736	6/17/2015 2:00	FALSE	98.802		126286.813		31.317		-0.629	
TPSWCCS-2B_AT_376736	6/17/2015 3:00	FALSE	98.871		126387.328		30.957		-0.625	
TPSWCCS-2B_AT_376736	6/17/2015 4:00	FALSE	98.997		126549.742		30.588		-0.623	
TPSWCCS-2B_AT_376736	6/17/2015 5:00	FALSE	98.861		126447.609		30.163		-0.623	
TPSWCCS-2B_AT_376736	6/17/2015 6:00	FALSE	98.891		126532.539		29.605		-0.622	
TPSWCCS-2B_AT_376736	6/17/2015 7:00	FALSE	98.529		126204.68		29.143		-0.621	
TPSWCCS-2B_AT_376736	6/17/2015 8:00	FALSE	98.501		126167.063		29.232		-0.621	
TPSWCCS-2B_AT_376736	6/17/2015 9:00	FALSE	98.379		126032.789		29.311		-0.619	
TPSWCCS-2B_AT_376736	6/17/2015 10:00	FALSE	98.106		125734.641		29.478		-0.621	
TPSWCCS-2B_AT_376736	6/17/2015 11:00	FALSE	98.175		125688.773		30.749		-0.626	
TPSWCCS-2B_AT_376736	6/17/2015 12:00	FALSE	98.191		125559.313		32.591		-0.635	
TPSWCCS-2B_AT_376736	6/17/2015 13:00	FALSE	98.503		125880.203		32.593		-0.623	
TPSWCCS-2B_AT_376736	6/17/2015 14:00	FALSE	98.374		125679.453		33.603		-0.633	
TPSWCCS-2B_AT_376736	6/17/2015 15:00	FALSE	97.774		125072.188		33.436		-0.627	
TPSWCCS-2B_AT_376736	6/17/2015 16:00	FALSE	98.679		126173		31.163		-0.63	
TPSWCCS-2B_AT_376736	6/17/2015 17:00	FALSE	98.529		126021.781		31.122		-0.676	
TPSWCCS-2B_AT_376736	6/17/2015 18:00	FALSE	98.408		125911.93		30.946		-0.633	
TPSWCCS-2B_AT_376736	6/17/2015 19:00	FALSE	98.831		126372.281		30.66		-0.633	
TPSWCCS-2B_AT_376736	6/17/2015 20:00	FALSE	98.775		126335.656		30.426		-0.632	
TPSWCCS-2B_AT_376736	6/17/2015 21:00	FALSE	99.088		126647.984		30.537		-0.633	
TPSWCCS-2B_AT_376736	6/17/2015 22:00	FALSE	98.819		126347.133		30.809		-0.631	
TPSWCCS-2B_AT_376736	6/17/2015 23:00	FALSE	98.828		126362.523		30.741		-0.632	
TPSWCCS-2B_AT_376736	6/18/2015 0:00	FALSE	98.791		126344.781		30.503		-0.633	
TPSWCCS-2B_AT_376736	6/18/2015 1:00	FALSE	98.992		126565.727		30.35		-0.632	
TPSWCCS-2B_AT_376736	6/18/2015 2:00	FALSE	98.958		126537.438		30.272		-0.631	
TPSWCCS-2B_AT_376736	6/18/2015 3:00	FALSE	98.99		126579.789		30.169		-0.631	
TPSWCCS-2B_AT_376736	6/18/2015 4:00	FALSE	99.102		126702.547		30.091		-0.63	
TPSWCCS-2B_AT_376736	6/18/2015 5:00	FALSE	98.748		126346.406		30.006		-0.632	
TPSWCCS-2B_AT_376736	6/18/2015 6:00	FALSE	99.227		126867.703		29.716		-0.629	
TPSWCCS-2B_AT_376736	6/18/2015 7:00	FALSE	99.729		127395.555		29.59		-0.632	
TPSWCCS-2B_AT_376736	6/18/2015 8:00	FALSE	99.482		127130.953		29.705		-0.629	
TPSWCCS-2B_AT_376736	6/18/2015 9:00	FALSE	99.332		126951.148		29.962		-0.632	
TPSWCCS-2B_AT_376736	6/18/2015 10:00	FALSE	99.184		126814.398		29.799		-0.634	
TPSWCCS-2B_AT_376736	6/18/2015 11:00	FALSE	99.77		127407.523		29.901		-0.631	
TPSWCCS-2B_AT_376736	6/18/2015 12:00	FALSE	99.198		126827.445		29.815		-0.63	
TPSWCCS-2B_AT_376736	6/18/2015 13:00	FALSE	99.388		127021.094		29.841		-0.635	
TPSWCCS-2B_AT_376736	6/18/2015 14:00	FALSE	99.274		126855.281		30.359		-0.633	
TPSWCCS-2B_AT_376736	6/18/2015 15:00	FALSE	99.62		127257.422		29.861		-0.634	
TPSWCCS-2B_AT_376736	6/18/2015 16:00	FALSE	99.192		126841.648		29.611		-0.631	
TPSWCCS-2B_AT_376736	6/18/2015 17:00	FALSE	99.556		127101.234		30.841		-0.652	
TPSWCCS-2B_AT_376736	6/18/2015 18:00	FALSE	99.417		127028.391		30.076		-0.64	
TPSWCCS-2B_AT_376736	6/18/2015 19:00	FALSE	99.544		127074.117		31.023		-0.637	
TPSWCCS-2B_AT_376736	6/18/2015 20:00	FALSE	99.338		126967.063		29.864		-0.638	
TPSWCCS-2B_AT_376736	6/18/2015 21:00	FALSE	99.398		127009.18		30.068		-0.64	
TPSWCCS-2B_AT_376736	6/18/2015 22:00	FALSE	99.133		126734.813		30.085		-0.637	
TPSWCCS-2B_AT_376736	6/18/2015 23:00	FALSE	98.906		126491.039		30.201		-0.637	
TPSWCCS-2B_AT_376736	6/19/2015 0:00	FALSE	99.578		127168.734		30.349		-0.638	
TPSWCCS-2B_AT_376736	6/19/2015 1:00	FALSE	99.255		126892.352		29.758		-0.637	
TPSWCCS-2B_AT_376736	6/19/2015 2:00	FALSE	99.739		127390.492		29.749		-0.636	
TPSWCCS-2B_AT_376736	6/19/2015 3:00	FALSE	99.624		127258.523		29.894		-0.64	
TPSWCCS-2B_AT_376736	6/19/2015 4:00	FALSE	99.555		127182.477		29.944		-0.636	
TPSWCCS-2B_AT_376736	6/19/2015 5:00	FALSE	99.09		126680.266		30.197		-0.637	
TPSWCCS-2B_AT_376736	6/19/2015 6:00	FALSE	99.626		127224.219		30.272		-0.634	
TPSWCCS-2B_AT_376736	6/19/2015 7:00	FALSE	99.307		126911.945		30.111		-0.638	
TPSWCCS-2B_AT_376736	6/19/2015 8:00	FALSE	99.132		126732.563		30.105		-0.64	
TPSWCCS-2B_AT_376736	6/19/2015 9:00	FALSE	99.742		127357.695		30.127		-0.638	
TPSWCCS-2B_AT_376736	6/19/2015 10:00	FALSE	99.654		127262.133		30.173		-0.642	
TPSWCCS-2B_AT_376736	6/19/2015 11:00	FALSE	99.722		127333.391		30.162		-0.642	
TPSWCCS-2B_AT_376736	6/19/2015 12:00	FALSE	99.408		127002.492		30.257		-0.638	
TPSWCCS-2B_AT_376736	6/19/2015 13:00	FALSE	99.227		126804.055		30.391		-0.642	
TPSWCCS-2B_AT_376736	6/19/2015 14:00	FALSE	98.938		126451.766		31.019		-0.643	
TPSWCCS-2B_AT_376736	6/19/2015 15:00	FALSE	99.234		126815.797		30.336		-0.651	
TPSWCCS-2B_AT_376736	6/19/2015 16:00	FALSE	99.313		126925.117		30.038		-0.645	
TPSWCCS-2B_AT_376736	6/19/2015 17:00	FALSE	99.67		127263.656		30.336		-0.634	
TPSWCCS-2B_AT_376736	6/19/2015 18:00	FALSE	99.545		127094.273		30.801		-0.652	
TPSWCCS-2B_AT_376736	6/19/2015 19:00	FALSE	99.627		127188.445		30.68		-0.652	
TPSWCCS-2B_AT_376736	6/19/2015 20:00	FALSE	99.402		126975.023		30.489		-0.648	
TPSWCCS-2B_AT_376736	6/19/2015 21:00	FALSE	99.638		127216.648		30.491		-0.647	
TPSWCCS-2B_AT_376736	6/19/2015 22:00	FALSE	99.341		126925.531		30.336		-0.647	
TPSWCCS-2B_AT_376736	6/19/2015 23:00	FALSE	99.336		126920.906		30.338		-0.646	
TPSWCCS-2B_AT_376736	6/20/2015 0:00	FALSE	99.552		127155.773		30.201		-0.645	
TPSWCCS-2B_AT_376736	6/20/2015 1:00	FALSE	99.522		127113.961		30.31		-0.647	
TPSWCCS-2B_AT_376736	6/20/2015 2:00	FALSE	99.507		127100.703		30.296		-0.646	
TPSWCCS-2B_AT_376736	6/20/2015 3:00	FALSE	99.829		127435.508		30.246		-0.65	
TPSWCCS-2B_AT_376736	6/20/2015 4:00	FALSE	99.334		126944.758		30.057		-0.647	
TPSWCCS-2B_AT_376736	6/20/2015 5:00	FALSE	99.508		127141.594		29.871		-0.649	
TPSWCCS-2B_AT_376736	6/20/2015 6:00	FALSE	99.379		127014.148		29.811		-0.651	
TPSWCCS-2B_AT_376736	6/20/2015 7:00	FALSE	99.862		127517.18		29.748		-0.665	

TPSWCCS-2B_AT_376736	6/20/2015 8:00	FALSE	100.129	127786.094	29.796	-0.647
TPSWCCS-2B_AT_376736	6/20/2015 9:00	FALSE	99.854	127506.344	29.774	-0.65
TPSWCCS-2B_AT_376736	6/20/2015 10:00	FALSE	99.63	127270.078	29.831	-0.648
TPSWCCS-2B_AT_376736	6/20/2015 11:00	FALSE	99.817	127464.555	29.813	-0.646
TPSWCCS-2B_AT_376736	6/20/2015 12:00	FALSE	99.886	127529.609	29.871	-0.65
TPSWCCS-2B_AT_376736	6/20/2015 13:00	FALSE	100.058	127707.172	29.865	-0.649
TPSWCCS-2B_AT_376736	6/20/2015 14:00	FALSE	99.045	126581.859	30.776	-0.652
TPSWCCS-2B_AT_376736	6/20/2015 15:00	FALSE	99.235	126780.719	30.743	-0.653
TPSWCCS-2B_AT_376736	6/20/2015 16:00	FALSE	99.374	126950.32	30.437	-0.569
TPSWCCS-2B_AT_376736	6/20/2015 17:00	FALSE	99.55	127167.695	30.048	-0.658
TPSWCCS-2B_AT_376736	6/20/2015 18:00	FALSE	99.61	127205.344	30.305	-0.655
TPSWCCS-2B_AT_376736	6/20/2015 19:00	FALSE	99.6	127167.438	30.61	-0.657
TPSWCCS-2B_AT_376736	6/20/2015 20:00	FALSE	99.963	127520.773	30.824	-0.654
TPSWCCS-2B_AT_376736	6/20/2015 21:00	FALSE	100.004	127569.961	30.747	-0.655
TPSWCCS-2B_AT_376736	6/20/2015 22:00	FALSE	99.761	127335.469	30.574	-0.657
TPSWCCS-2B_AT_376736	6/20/2015 23:00	FALSE	99.896	127493.977	30.356	-0.656
TPSWCCS-2B_AT_376736	6/21/2015 0:00	FALSE	99.445	127041.664	30.242	-0.652
TPSWCCS-2B_AT_376736	6/21/2015 1:00	FALSE	100.076	127692.234	30.215	-0.655
TPSWCCS-2B_AT_376736	6/21/2015 2:00	FALSE	99.429	127054.453	29.931	-0.654
TPSWCCS-2B_AT_376736	6/21/2015 3:00	FALSE	99.755	127392.68	29.894	-0.653
TPSWCCS-2B_AT_376736	6/21/2015 4:00	FALSE	99.913	127544.781	29.999	-0.654
TPSWCCS-2B_AT_376736	6/21/2015 5:00	FALSE	99.726	127354.797	29.981	-0.654
TPSWCCS-2B_AT_376736	6/21/2015 6:00	FALSE	99.883	127522.547	29.909	-0.653
TPSWCCS-2B_AT_376736	6/21/2015 7:00	FALSE	99.862	127507.773	29.841	-0.654
TPSWCCS-2B_AT_376736	6/21/2015 8:00	FALSE	99.932	127575.461	29.881	-0.657
TPSWCCS-2B_AT_376736	6/21/2015 9:00	FALSE	100.19	127839.18	29.899	-0.656
TPSWCCS-2B_AT_376736	6/21/2015 10:00	FALSE	99.849	127487.633	29.916	-0.659
TPSWCCS-2B_AT_376736	6/21/2015 11:00	FALSE	99.674	127308.453	29.909	-0.659
TPSWCCS-2B_AT_376736	6/21/2015 12:00	FALSE	99.874	127511.117	29.937	-0.666
TPSWCCS-2B_AT_376736	6/21/2015 13:00	FALSE	99.593	127206.141	30.104	-0.675
TPSWCCS-2B_AT_376736	6/21/2015 14:00	FALSE	99.596	127160.031	30.647	-0.668
TPSWCCS-2B_AT_376736	6/21/2015 15:00	FALSE	98.979	126452.891	31.506	-0.673
TPSWCCS-2B_AT_376736	6/21/2015 16:00	FALSE	98.804	126239.258	31.93	-0.663
TPSWCCS-2B_AT_376736	6/21/2015 17:00	FALSE	98.424	125740.508	33.448	-0.669
TPSWCCS-2B_AT_376736	6/21/2015 18:00	FALSE	98.757	126048.68	33.983	-0.668
TPSWCCS-2B_AT_376736	6/21/2015 19:00	FALSE	98.745	126070.5	33.441	-0.671
TPSWCCS-2B_AT_376736	6/21/2015 20:00	FALSE	99.203	126574.766	32.942	-0.67
TPSWCCS-2B_AT_376736	6/21/2015 21:00	FALSE	99.793	127312.938	31.214	-0.671
TPSWCCS-2B_AT_376736	6/21/2015 22:00	FALSE	99.393	126903.148	31.206	-0.665
TPSWCCS-2B_AT_376736	6/21/2015 23:00	FALSE	100.218	127790.758	30.725	-0.671
TPSWCCS-2B_AT_376736	6/22/2015 0:00	FALSE	99.602	127159.781	30.723	-0.668

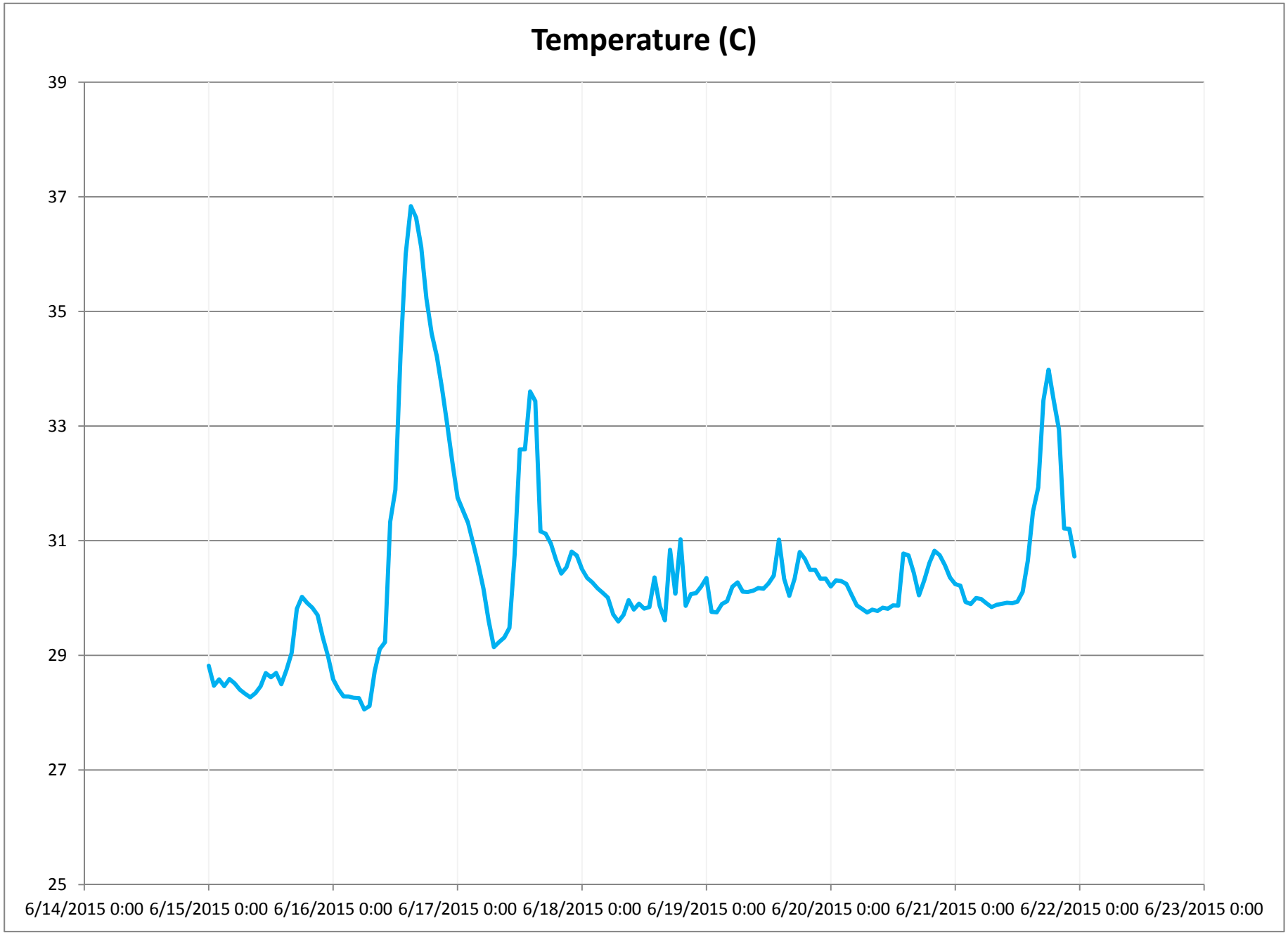
Temperature (C)
39
37
35
33
31
29
27
25
6/14/2015 0:00
6/15/2015 0:00
6/16/2015 0:00
6/17/2015 0:00
6/18/2015 0:00
6/19/2015 0:00
6/20/2015 0:00
6/21/2015 0:00
6/22/2015 0:00
6/23/2015 0:00

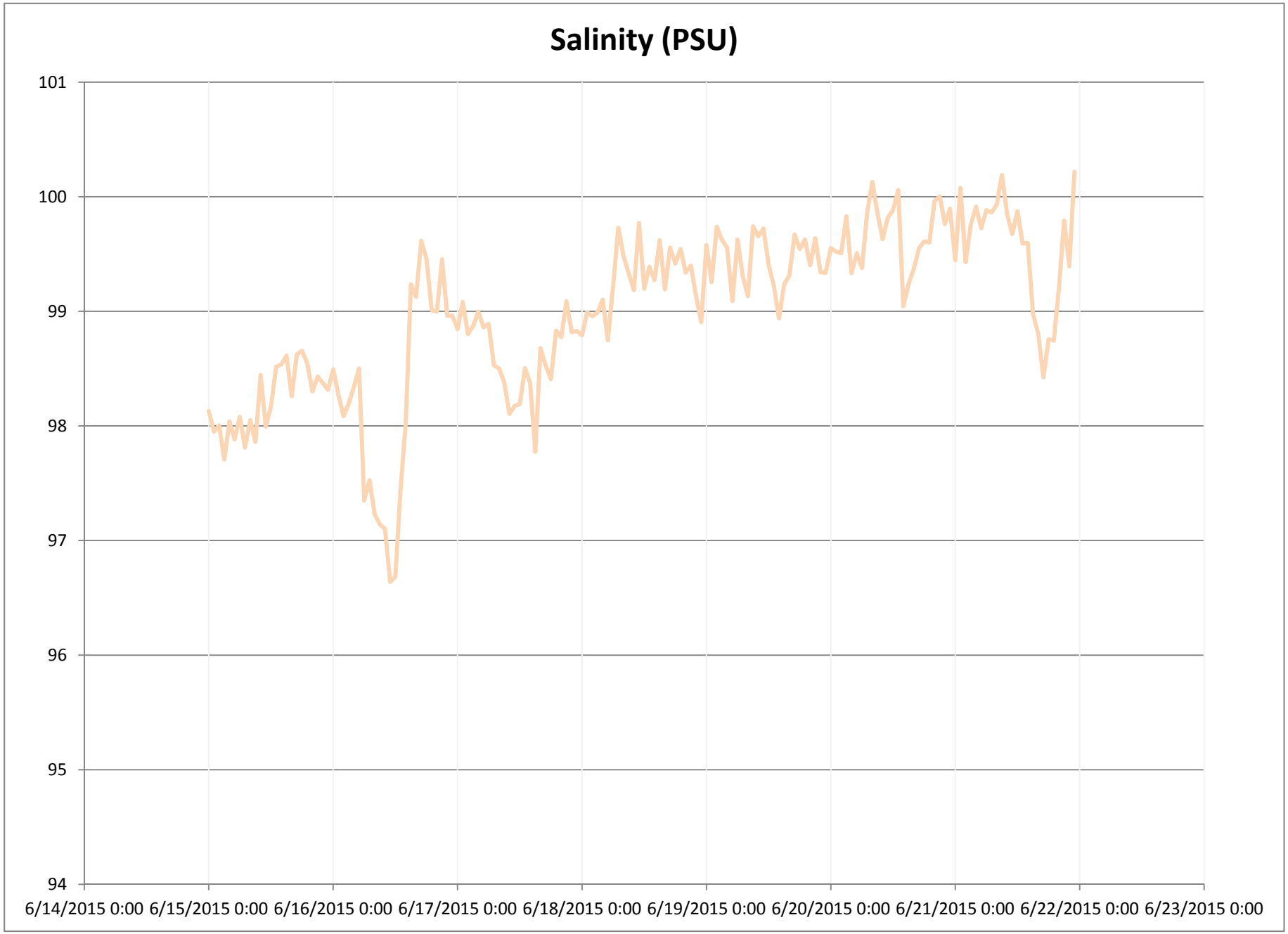
Salinity (PSU)
101
100
99
98
97
96
95
94
6/14/2015 0:00
6/15/2015 0:00
6/16/2015 0:00
6/17/2015 0:00
6/18/2015 0:00
6/19/2015 0:00
6/20/2015 0:00
6/21/2015 0:00
6/22/2015 0:00
6/23/2015 0:00

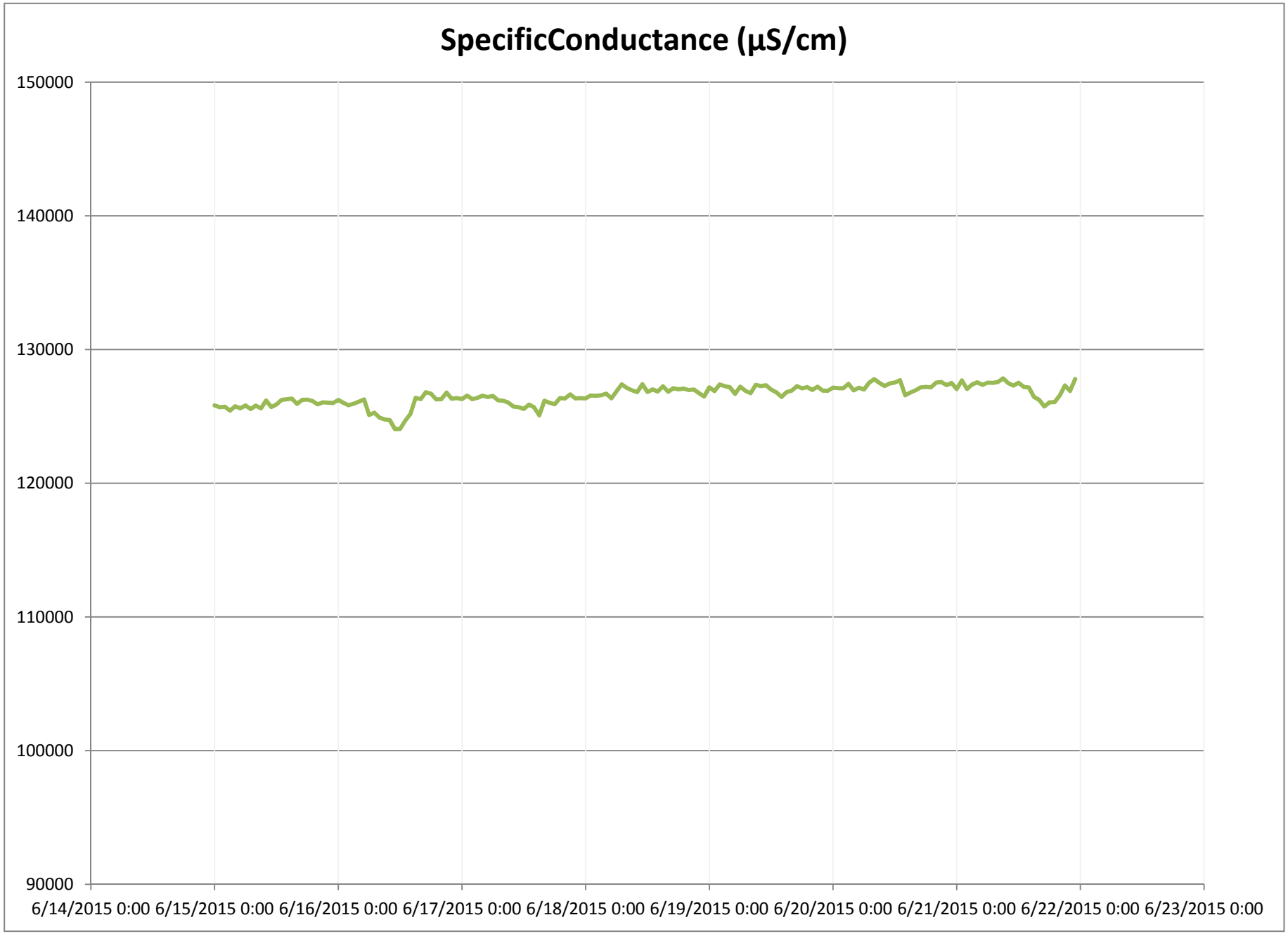
SpecificConductance (µS/cm)
150000
140000
130000
120000
110000
100000
90000
6/14/2015 0:00
6/15/2015 0:00
6/16/2015 0:00
6/17/2015 0:00
6/18/2015 0:00
6/19/2015 0:00
6/20/2015 0:00
6/21/2015 0:00
6/22/2015 0:00
6/23/2015 0:00

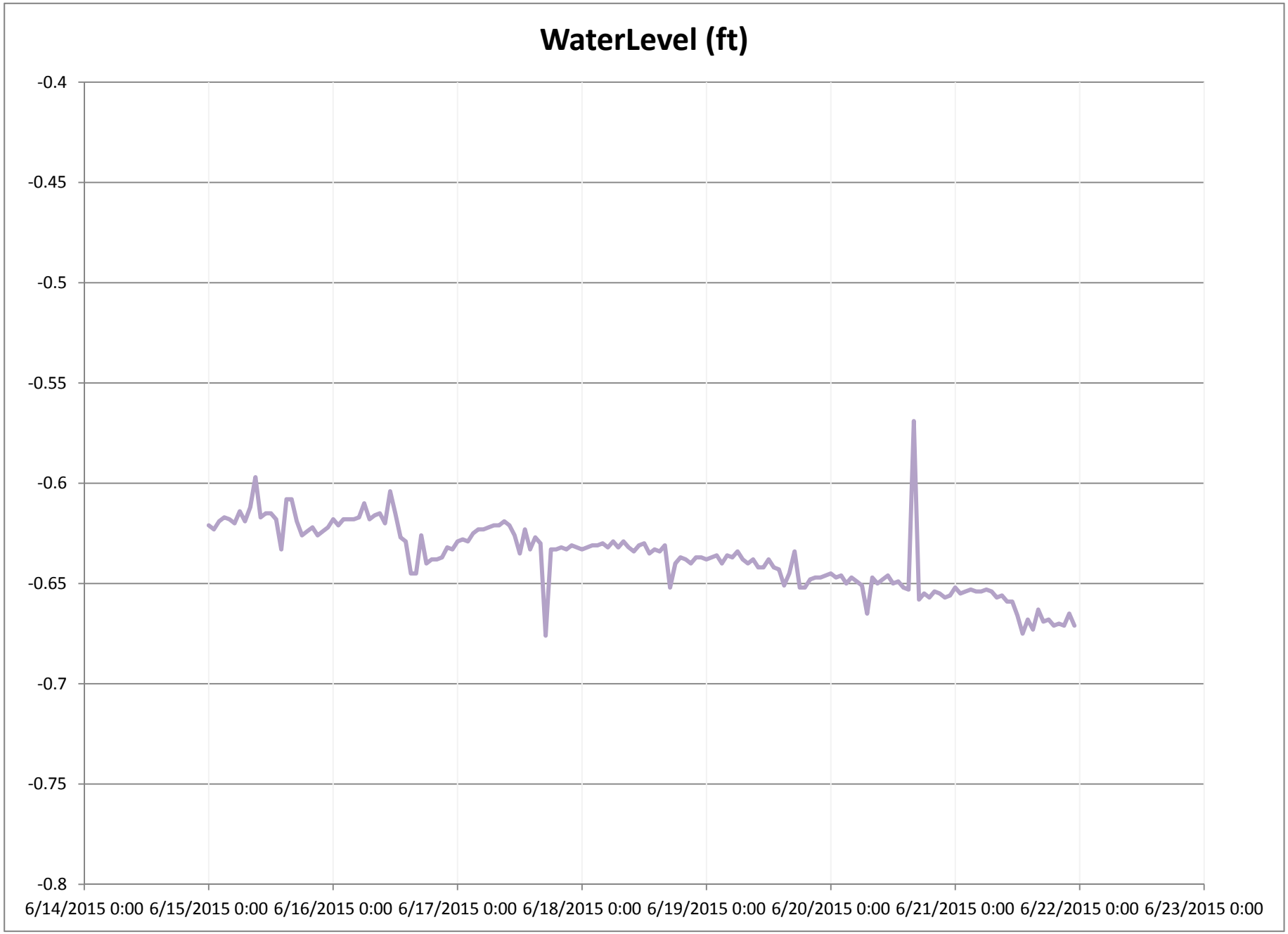
WaterLevel (ft)
-0.4
-0.45
-0.5
-0.55
-0.6
-0.65
-0.7
-0.75
-0.8
6/14/2015 0:00
6/15/2015 0:00
6/16/2015 0:00
6/17/2015 0:00
6/18/2015 0:00
6/19/2015 0:00
6/20/2015 0:00
6/21/2015 0:00
6/22/2015 0:00
6/23/2015 0:00