






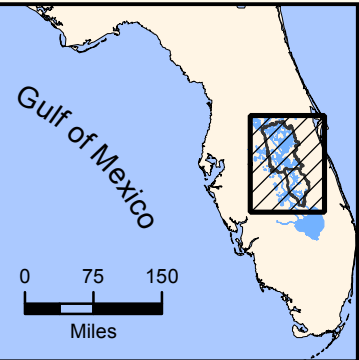


-  Water Control Structure
-  Spillway with Lock
-  Culvert
-  Hydrography
-  Sub-basin Boundary
-  District Boundary
-  County Boundary



Phase IVB  
(2009)

Phase IVA  
(2007)

Phase I  
(2001)

Phase II/III  
(2019)

ORANGE

OSCEOLA

BREVARD

INDIAN RIVER

POLK

HIGHLANDS

OKEECHOBEE

HARDEE

GLADES

Lake Kissimmee

East Lake Tohopekaliga

Lake Tohopekaliga

Lake Hatchineha

Lake Istokpoga

Lake Hart  
S-62

Lake Mary Jane  
S-57

Lakes Myrtle,  
Joel,  
Preston

S-59

S-58

S-60

S-61

Lake Gentry  
S-63

Cypress Lake  
S-63A

S-65

C-38

S-65A

Kissimmee River

S-65C

S-65D

C-38

S-65E

Lake Okeechobee

Indian River