SOUTH FLORIDA WATER MANAGEMENT DISTRICT

November 4, 2026: Conditional Position Analysis (CPA) Implementation – LOSOM

Water Resources & Systems Modeling Bureau, Systems Modeling Unit
SFWMD



sfwmd.gov

CPA Overview

- CPA is a stochastic framework (CPA Overview) that transforms stages obtained from Dynamic Position Analysis (DPA) based on forecasted rainfall conditions over the next twelve months (Ali, 2016).
- CPA depends on DPA - DPA stage outputs are used as inputs to CPA (DPA). DPA uses a physically based model (SFWMM) to forecast stages from the currently observed stages using 52-years of historical rainfall.
- 3 rainfall outlook scenarios (climatological, CPC, and Preferred Scenario) are used to compare potential stage outlooks.
- CPA is implemented for 200+ locations in the greater Everglades including Lake Okeechobee and Lake Istokpoga*. Additionally, CPA is implemented for WCA1Avg (avg of Site 7, Site 8T, and Site 9) and WCA3AAvg (avg of Site 63, Site 64, and Site 65) stages (Khare et al., 2024) in the Everglades.

*see details on slide 16

Conditional Position Analysis (CPA) Gage Locations

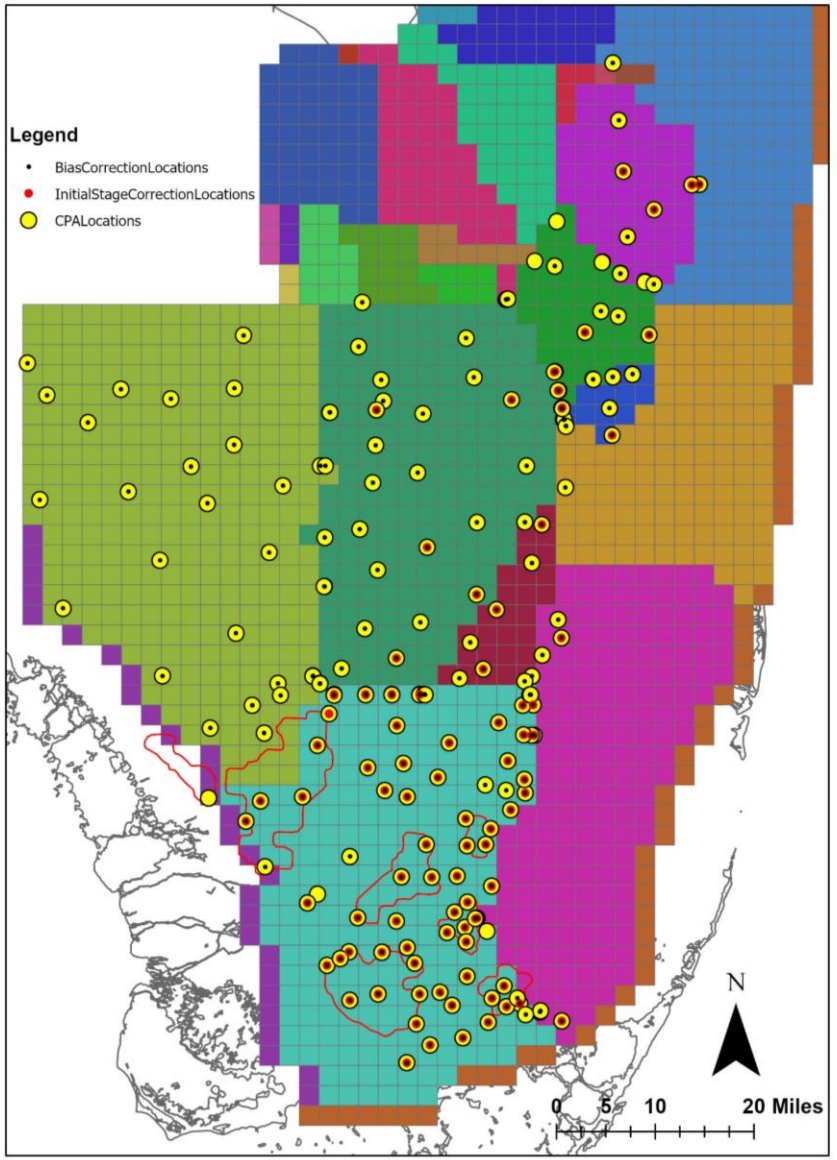

CPA Overview

CPA Outputs

- CPA forecasted stage percentiles from ‘Climatologic’ scenario are first collapsed on DPA stage percentiles. Corresponding adjustments are then applied to stage percentile lines for all other rainfall scenarios.

Conditional Position Analysis (CPA) Gage Locations

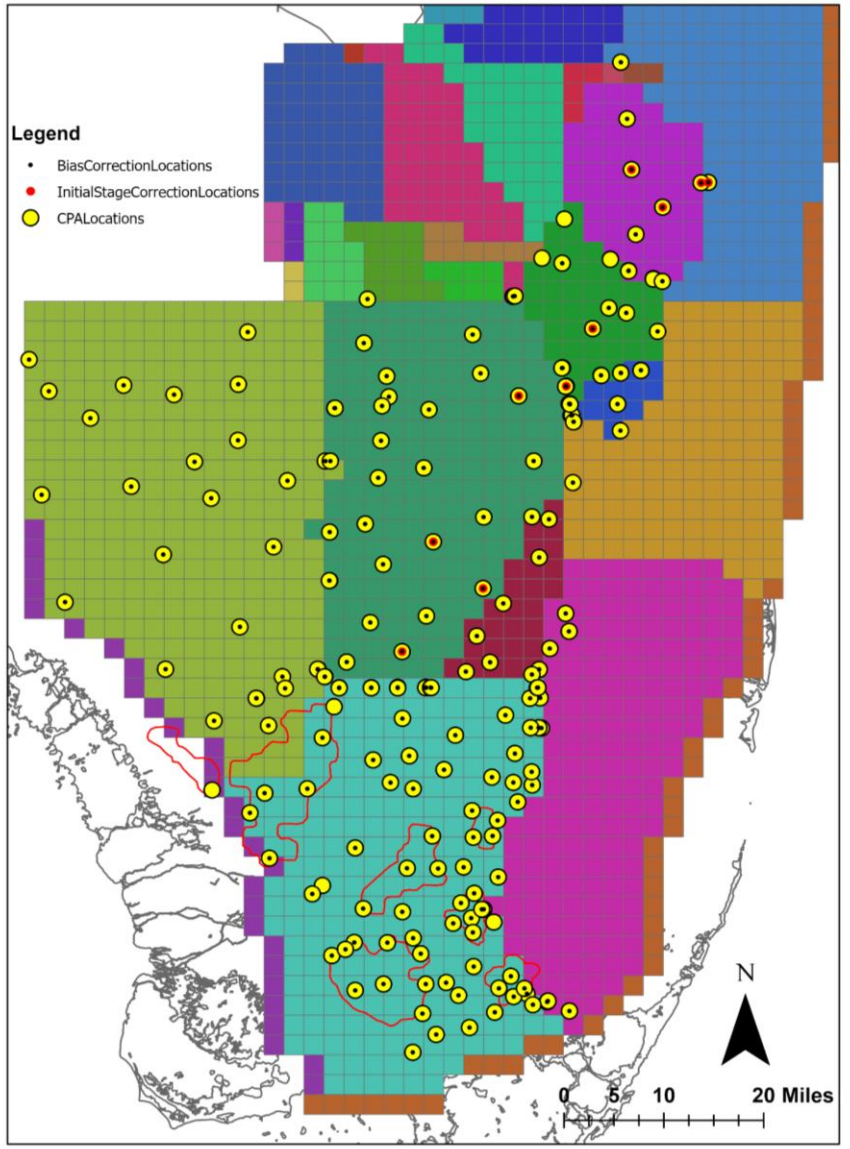

CPA: Rainfall Scenarios for November 4, 2026



Climatologic

- Climatologic scenario assumes equal chances of below-normal/dry, normal, and above-normal/wet rainfall conditions over next twelve 3 monthly seasons (slide 5).
- This scenario is the connecting link between DPA and all other scenarios simulated under CPA.

CPC

- This is based on official rainfall forecasts published by NOAA's Climate Prediction Center (CPC) every month (Climate Prediction Center - Forecasts & Outlook Maps, Graphs and tables (noaa.gov)).
- November 4, 2026, CPC rainfall scenario reflects the latest rainfall outlook released by CPC.

Preferred Scenario (PrefSce)

- This scenario (PrefSce) developed by the Water Resources & Systems Modeling Bureau (PrefSce Overview) represents a best professional judgement rainfall outlook.
- November 4, 2026, PrefSce rainfall scenario includes latest release of seasonal rainfall outlook from NOAA.
- The monthly probability of the current month is derived from the QPF estimates generated from 100 ECMWF ensembles, in combination with historical rainfall data during 1991–2020.
- Seasonal rainfall tercile probabilities (except NDJ) are calculated based on historical data and projected Relative Oceanic Nino-3.4 Index (RONI) published by the CPC and adjusted for the seasonal weights of the ENSO signal to the historical rainfall.
- Seasonal rainfall tercile probabilities of the first season NDJ are estimated by blending the 45-day 100 ECMWF ensemble QPF probabilities and the RONI-based NDJ probabilities assuming equal weight for both QPF estimates and RONI-based NDJ probabilities.

November 4, 2026 CPA: Rainfall Scenarios

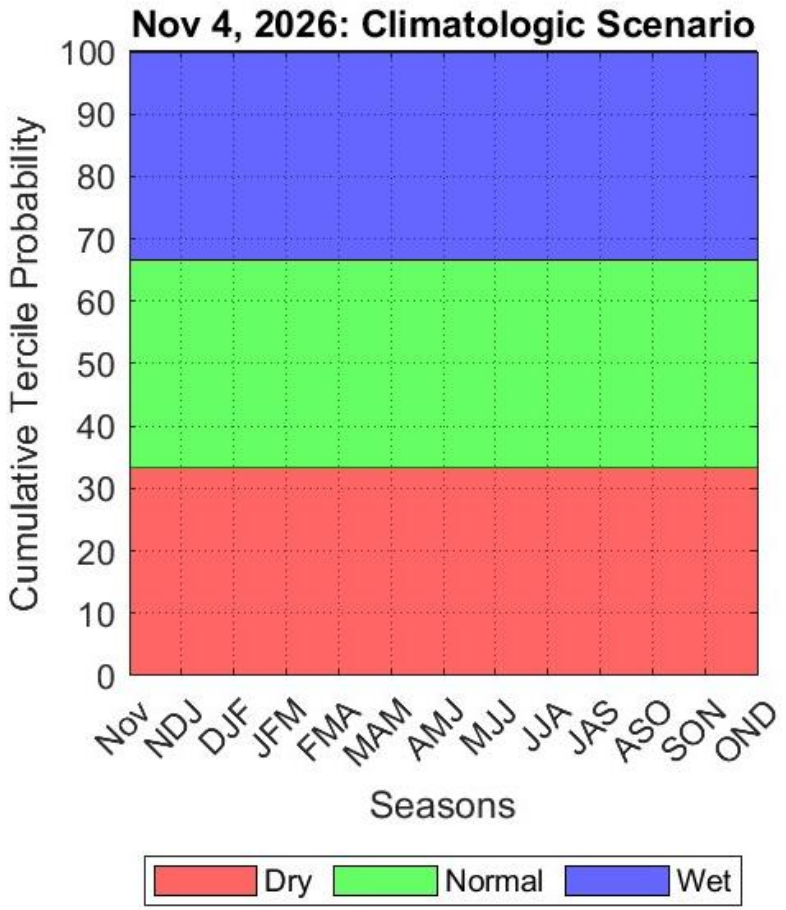

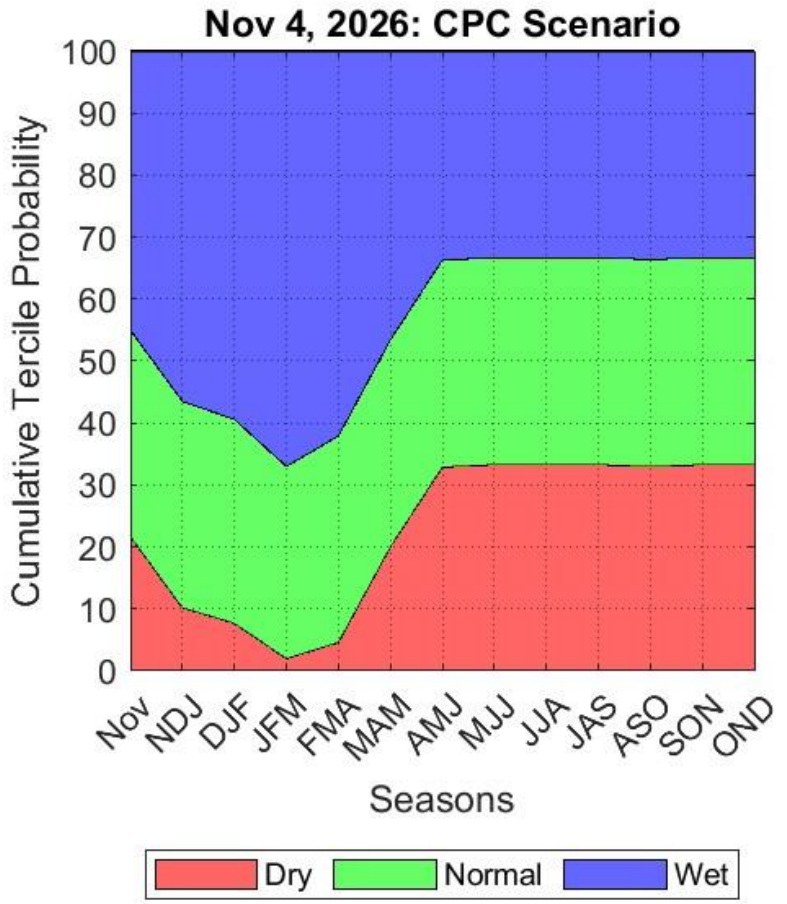

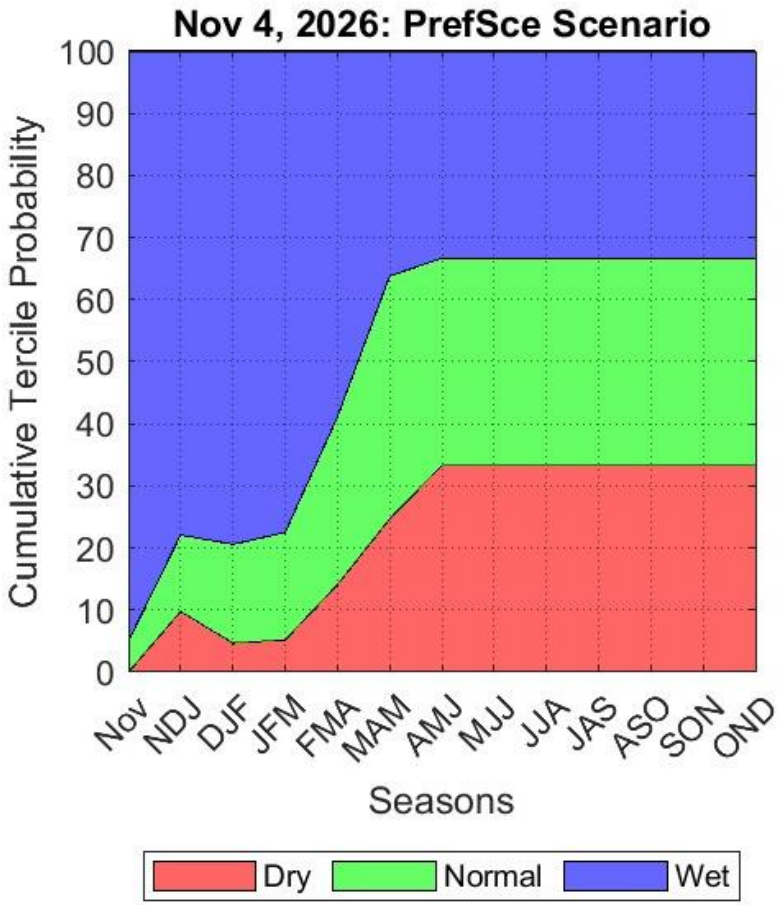

CPA: Key to Reading Results

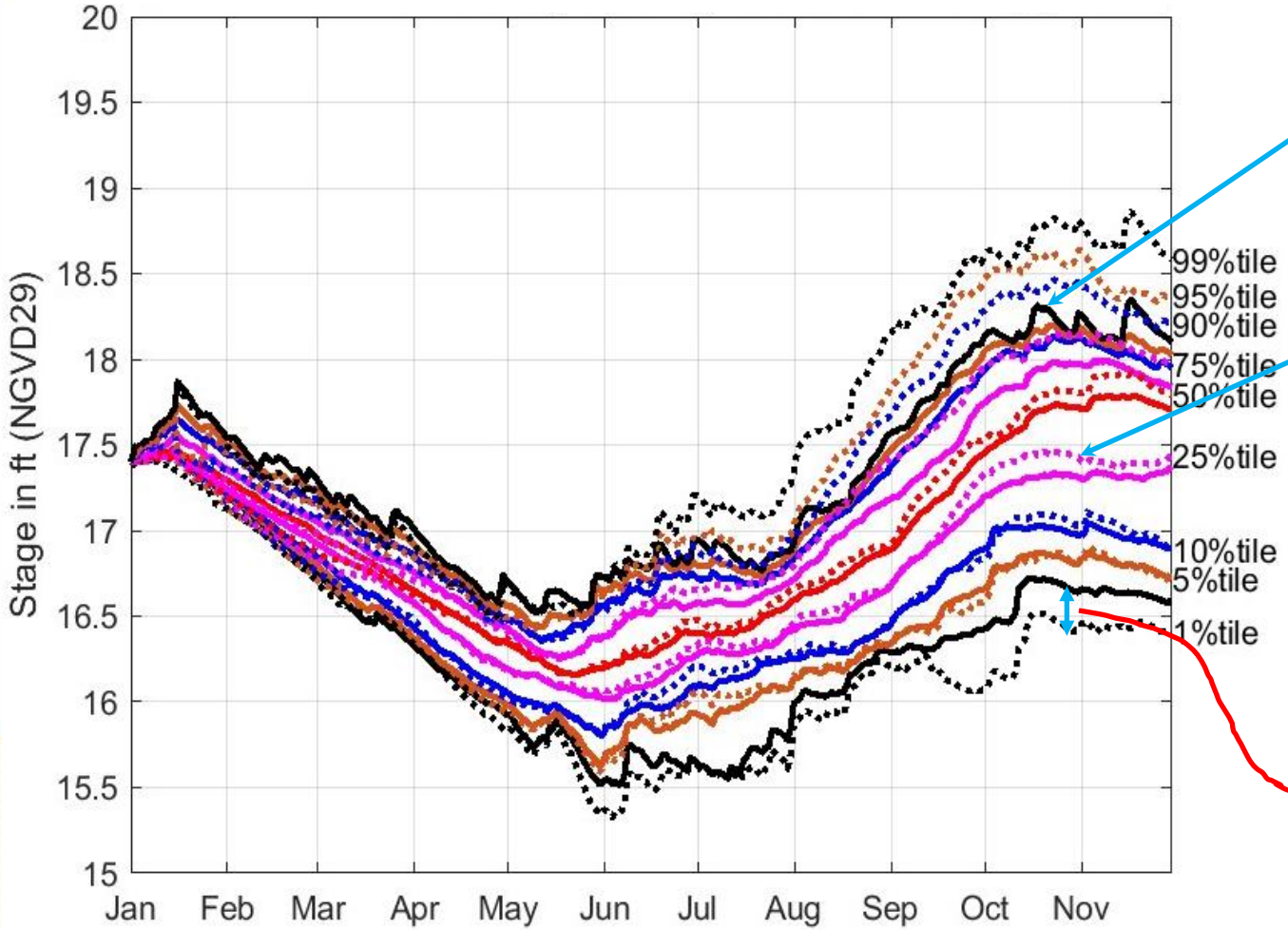

Solid lines → Climatological Scenario/DPA

Dotted lines → Alternative Rainfall Scenario

Black lines → 1% and 99%
Brown lines → 5% and 95%
Blue lines → 10% and 90%
Pink lines → 25% and 75%
Red lines → 50%

Need to focus on how DPA percentile lines shift under Alternate Rainfall Scenario



LOSOM

November 4, 2026 CPA: Lake Okeechobee

CPC

LOK

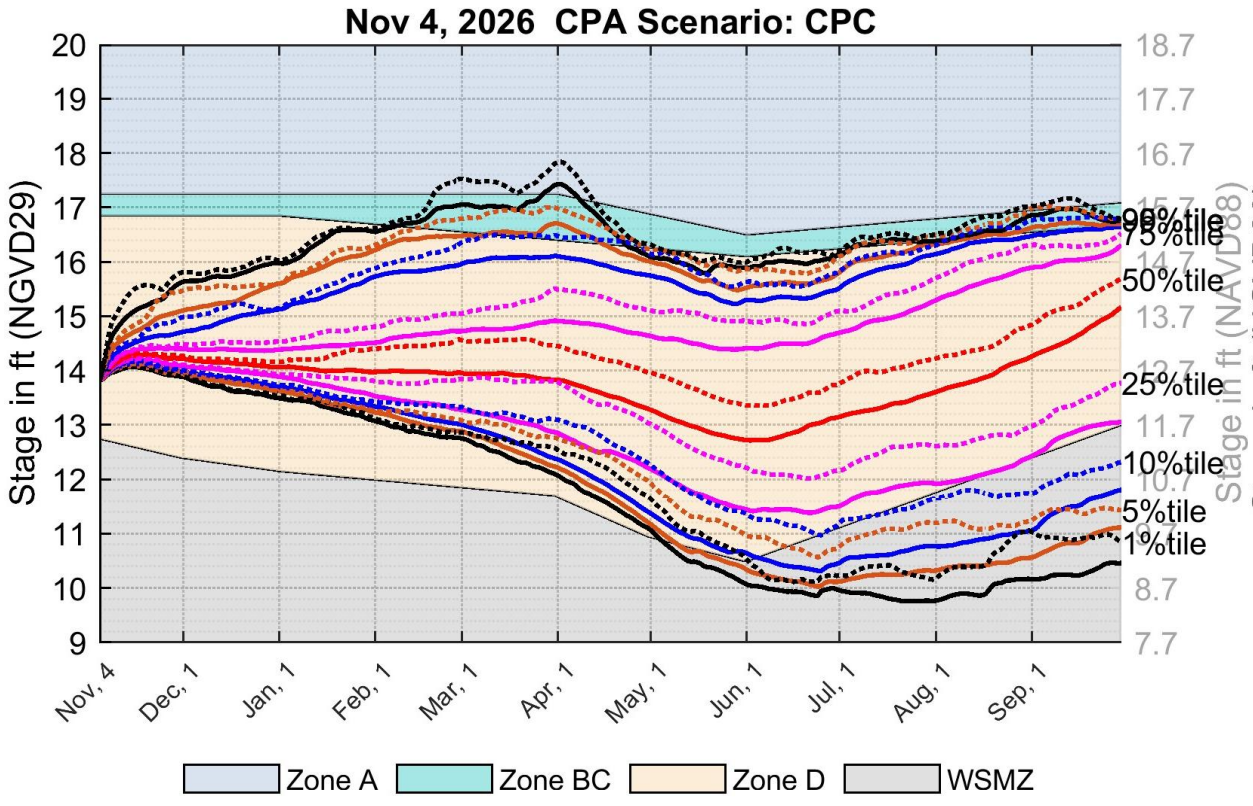

PrefSce

LOK

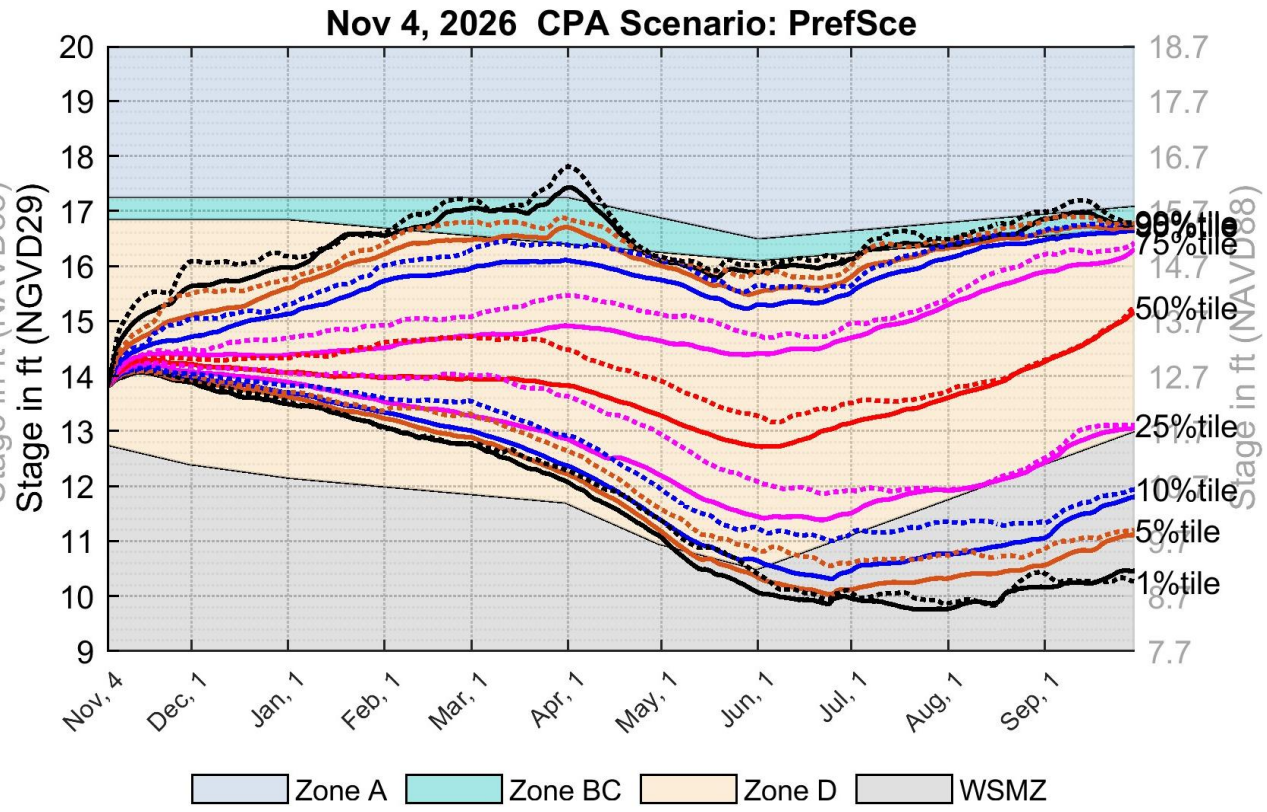

Secondary vertical axis shows stages in NAVD88. These stages are based on agreed upon regulation schedule conversion offsets between NGVD29 and NAVD88 (1.30 ft for Lake Okeechobee).

November 4, 2026 CPA: WCA-1 3-Gage Avg.

CPC

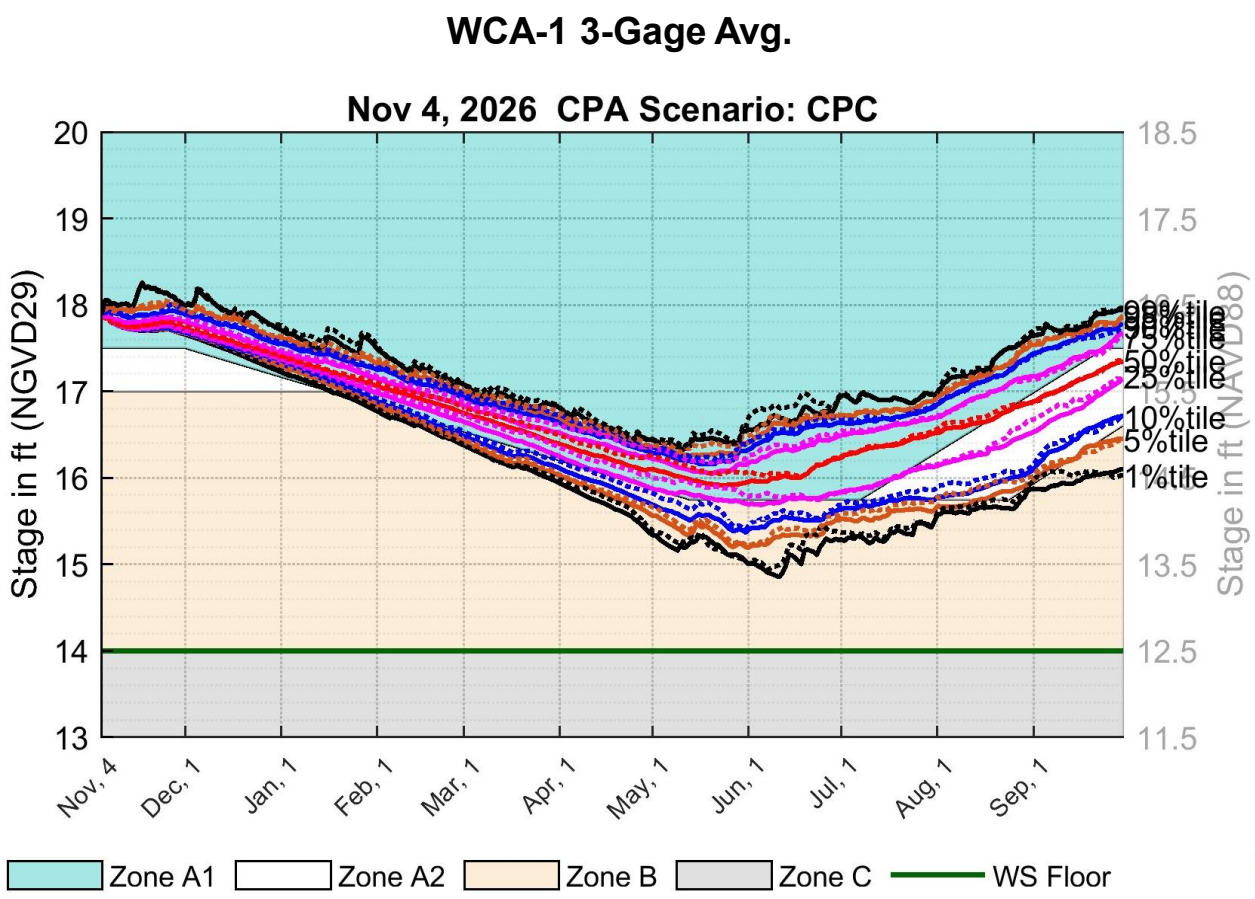

PrefSce

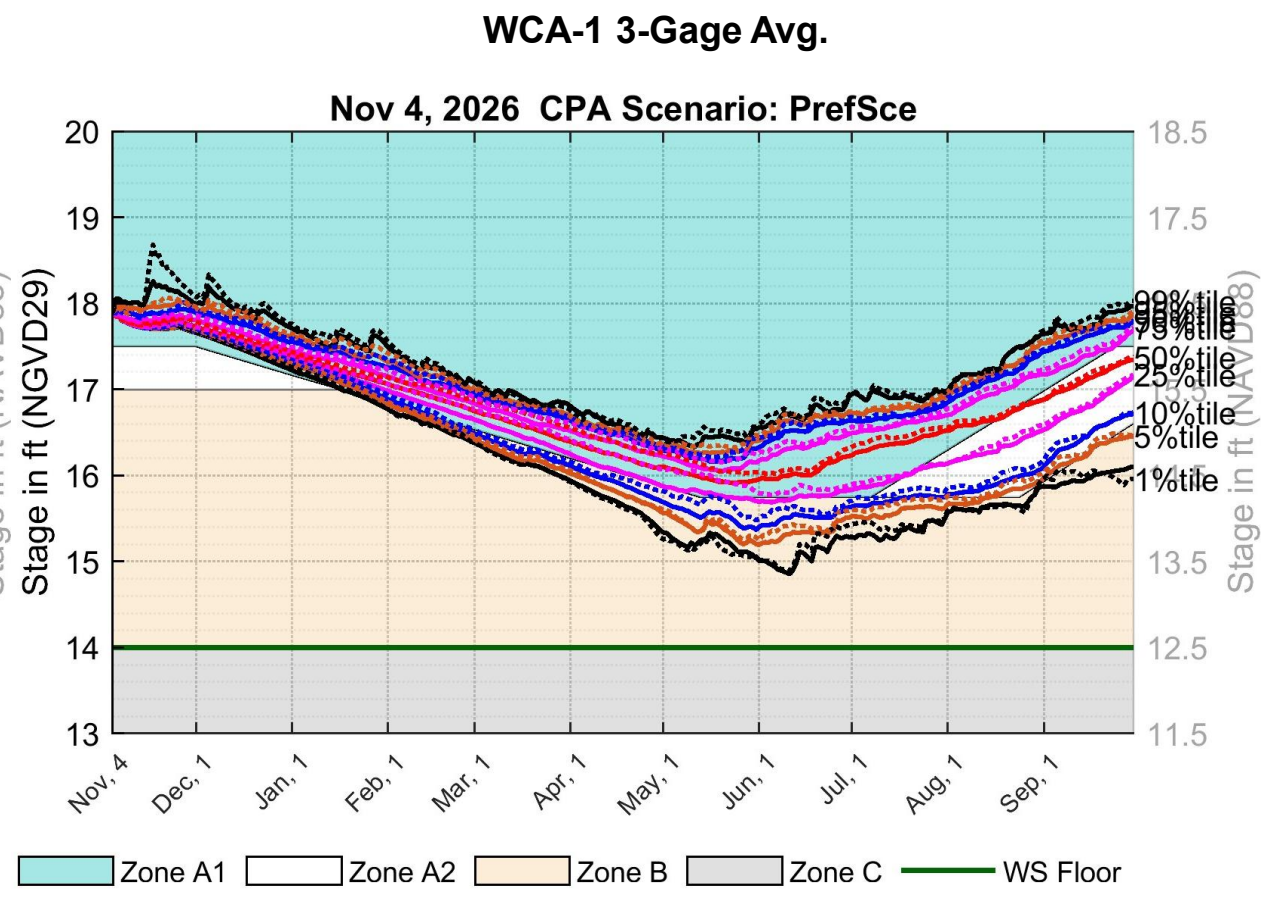

Secondary vertical axis shows stages in NAVD88. These stages are based on agreed upon regulation schedule conversion offsets between NGVD29 and NAVD88 (1.5 ft for WCA-1).

November 4, 2026 CPA: WCA-1 Site-8C

CPC

WCA-1 Site-8C

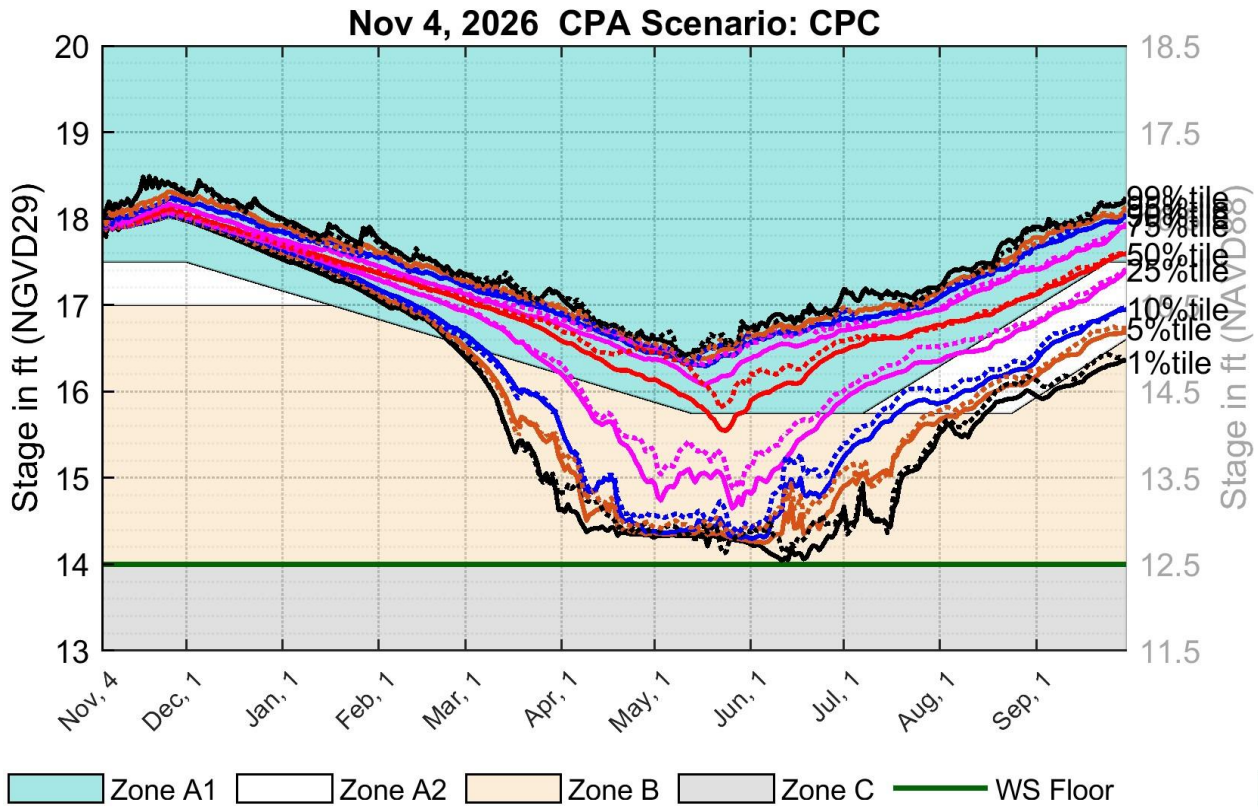

PrefSce

WCA-1 Site-8C

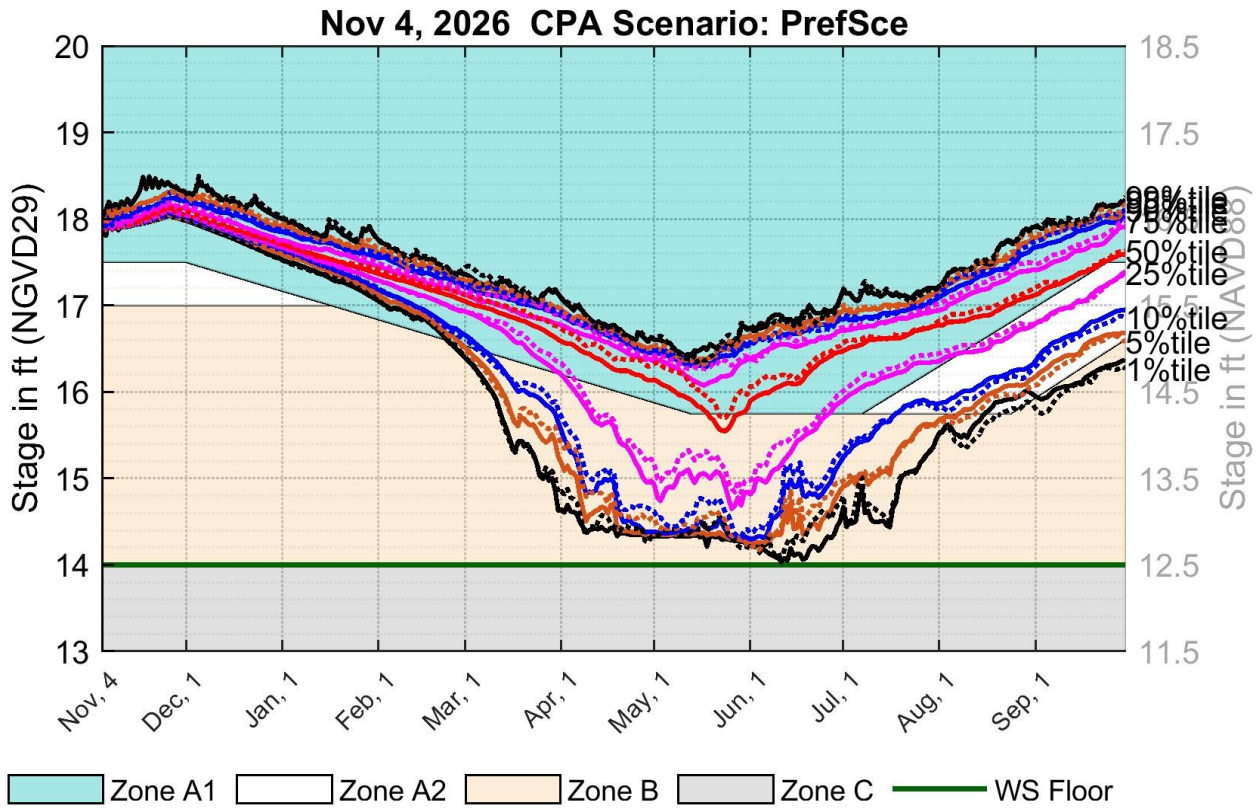

Secondary vertical axis shows stages in NAVD88. These stages are based on agreed upon regulation schedule conversion offsets between NGVD29 and NAVD88 (1.5 ft for WCA-1).

November 4, 2026 CPA: WCA-2A Site-17

CPC

WCA-2A Site-17

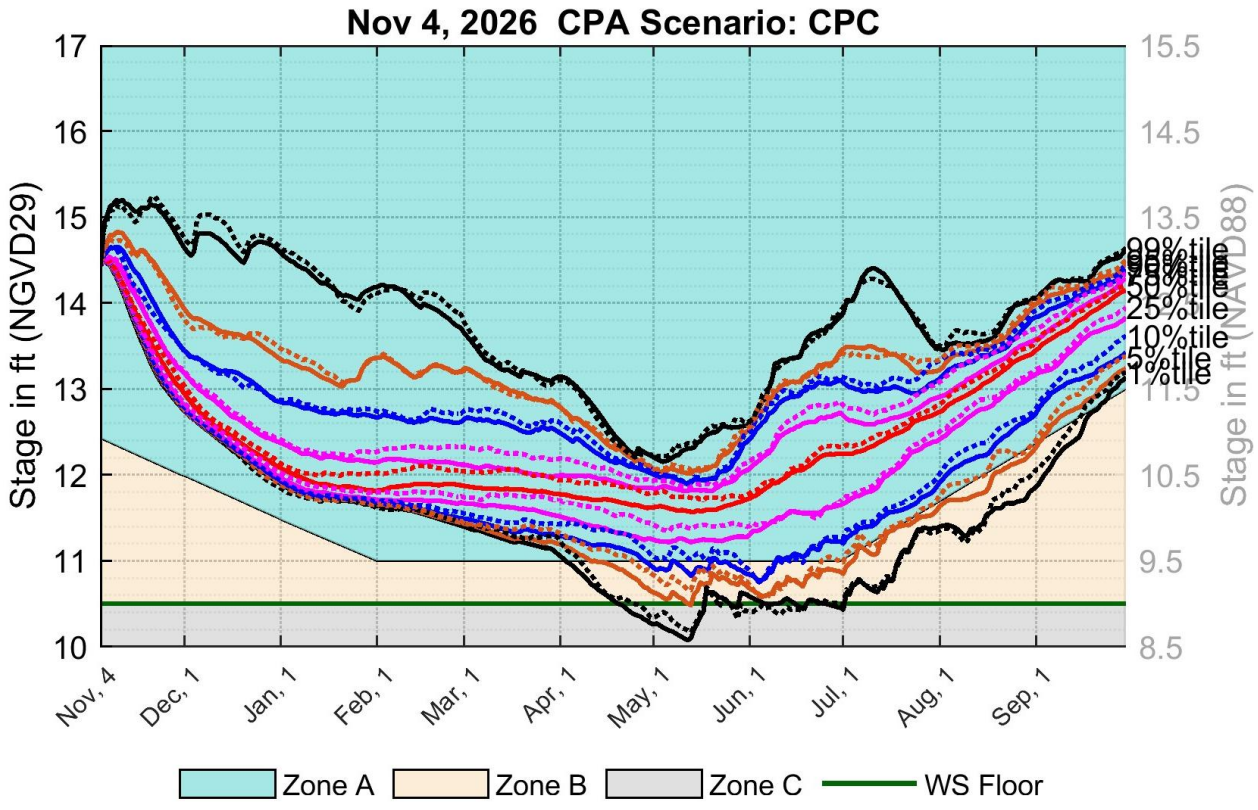

PrefSce

WCA-2A Site-17

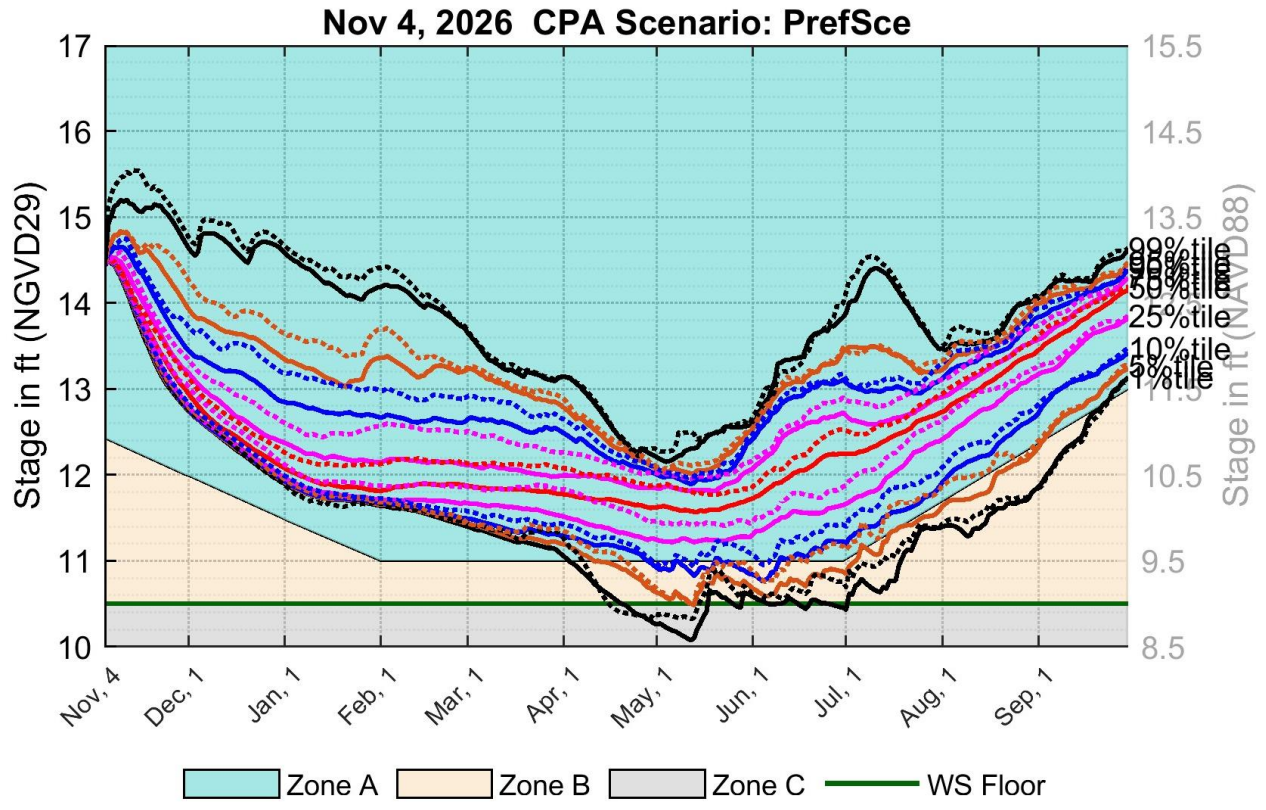

Secondary vertical axis shows stages in NAVD88. These stages are based on agreed upon regulation schedule conversion offsets between NGVD29 and NAVD88 (1.5 ft for WCA-2A).

November 4, 2026 CPA: WCA-2A S-11B_H



CPC

WCA-2A S-11B_H

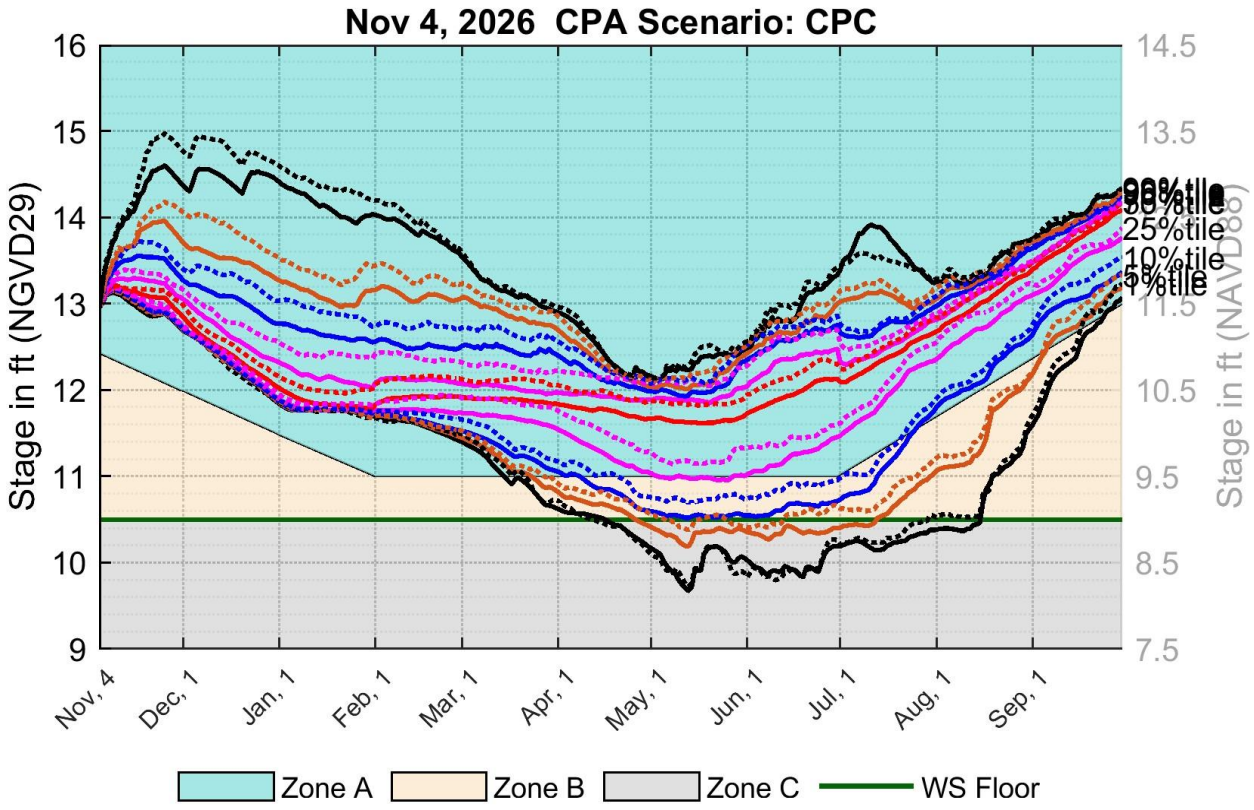

PrefSce

WCA-2A S-11B_H

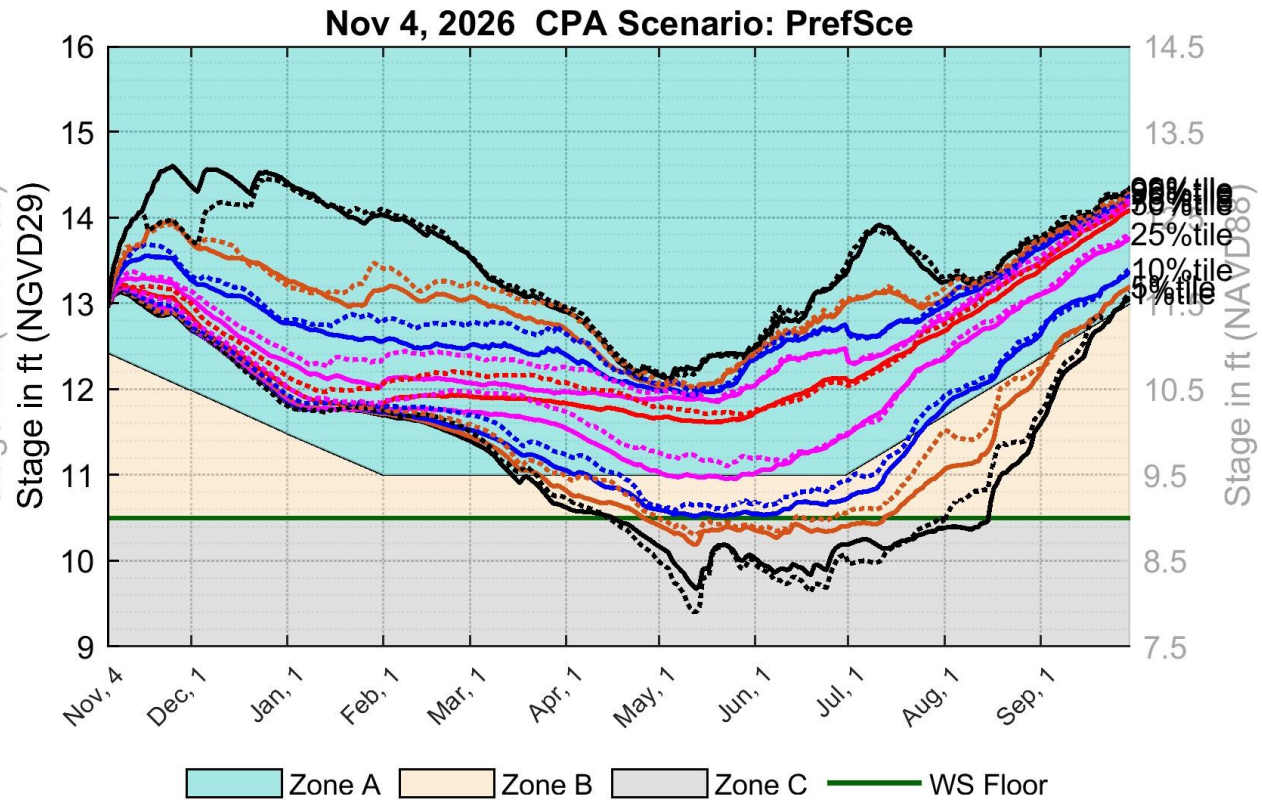

Secondary vertical axis shows stages in NAVD88. These stages are based on agreed upon regulation schedule conversion offsets between NGVD29 and NAVD88 (1.5 ft for WCA-2A).

November 4, 2026 CPA: WCA-3A 3-Gage Avg.

CPC

WCA-3A 3-Gage Avg.

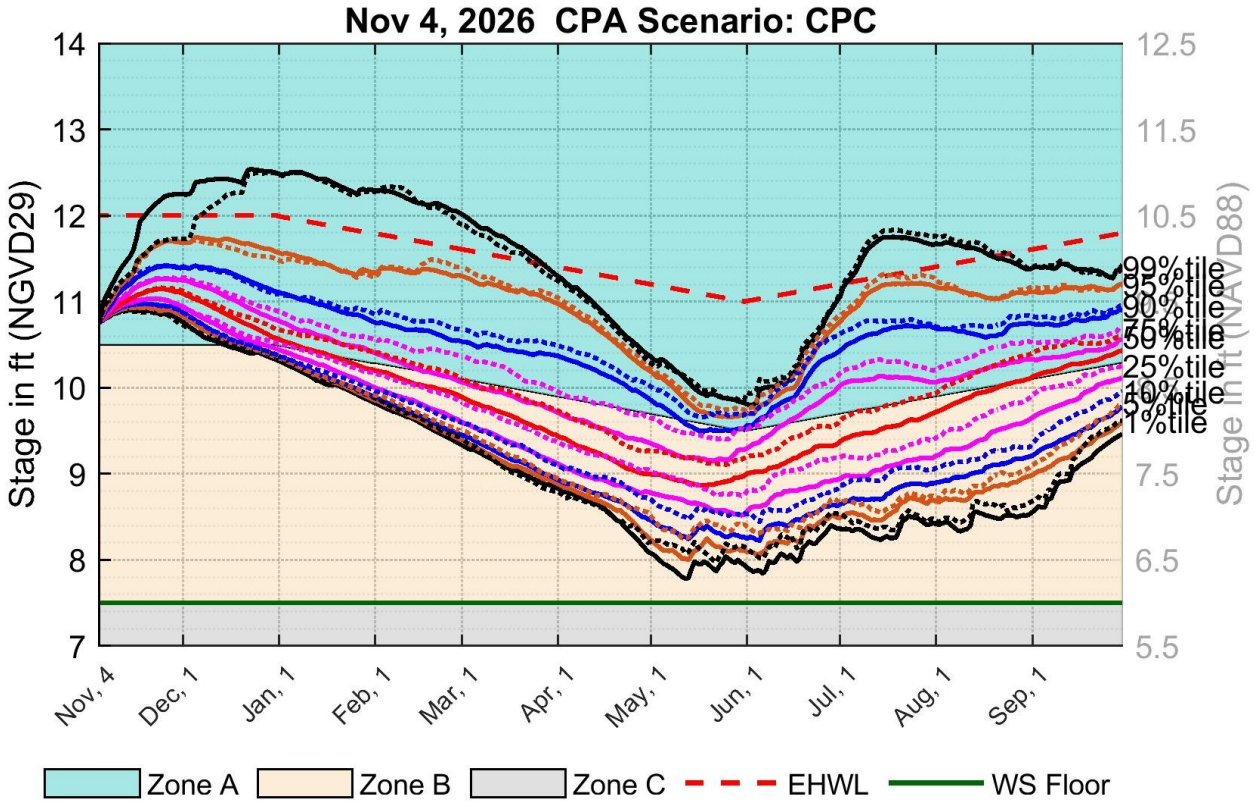

PrefSce

WCA-3A 3-Gage Avg.

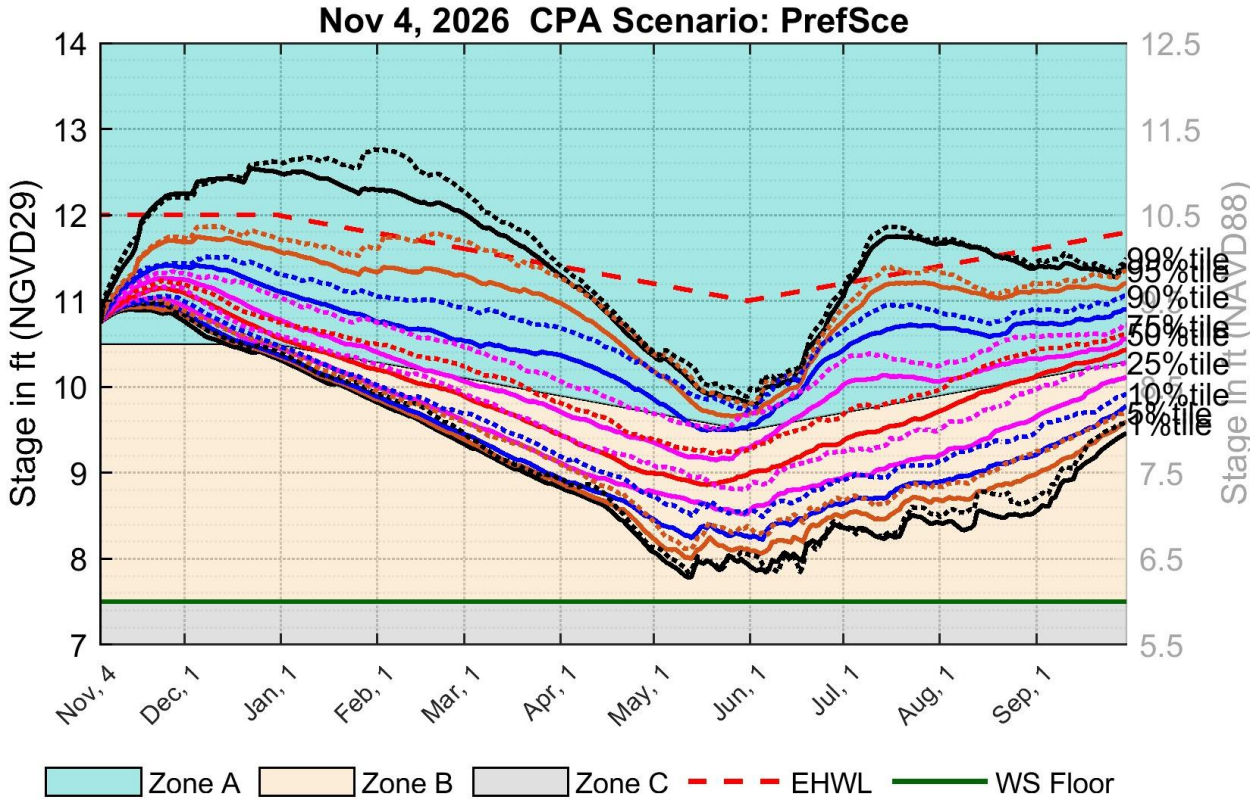

Secondary vertical axis shows stages in NAVD88. These stages are based on agreed upon regulation schedule conversion offsets between NGVD29 and NAVD88 (1.5 ft for WCA-3A).

November 4, 2026 CPA: WCA-3A Site-69West

CPC

WCA-3A Site-69W

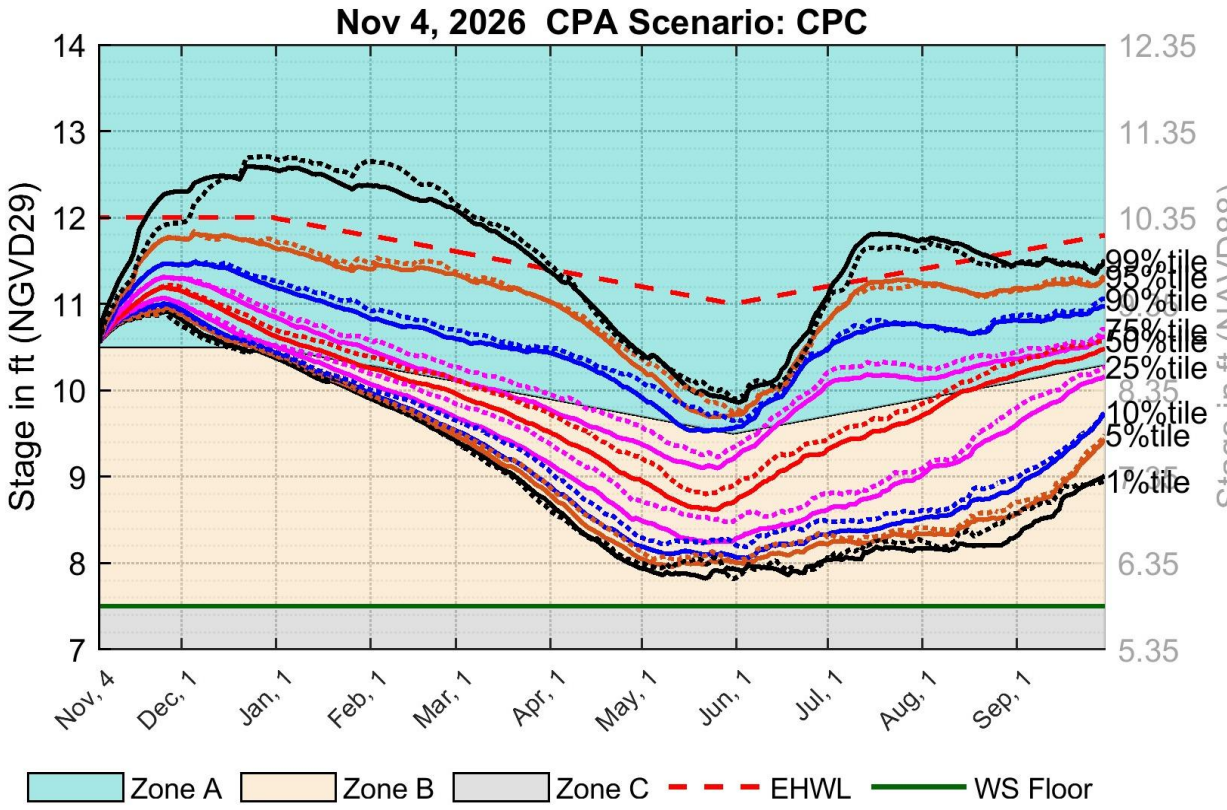

PrefSce

WCA-3A Site-69W

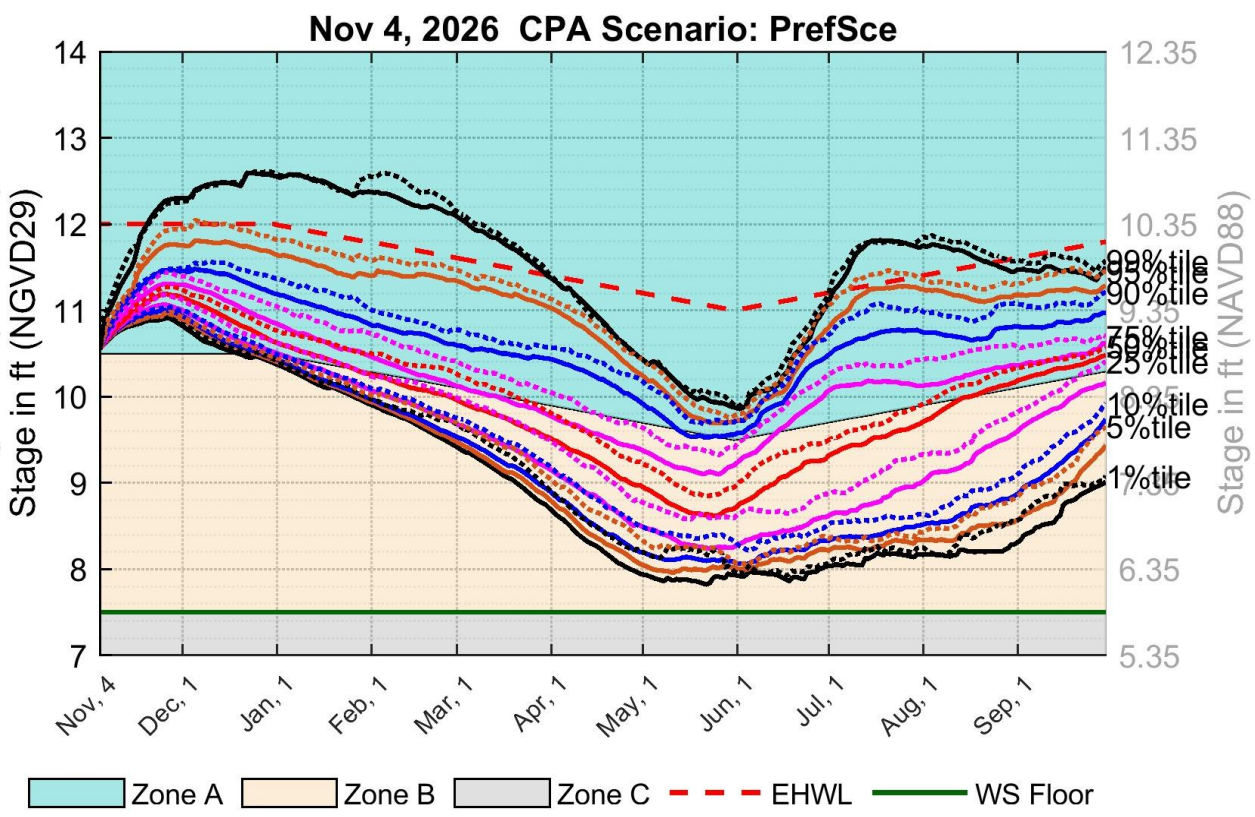

Secondary vertical axis shows stages in NAVD88. These stages are based on agreed upon regulation schedule conversion offsets between NGVD29 and NAVD88 (1.65 ft for WCA-3A Site-69W).



NOVEMBER 4, 2026: CPA IMPLEMENTATION

LAKE ISTOKPOGA

Lake Istokpoga CPA Implementation Overview



- CPA is implemented for Lake Istokpoga using a daily mass-balance based Lake Istokpoga Position Analysis (PA) model for the following scenarios:
  - **Baseline Release Logic:** Release based on standard Lake Istokpoga Regulation Schedule (Zones A/B/C). Deliveries not allowed below Zone B.
    - G207/208 Operational
    - G207/208 Not Operational
  - **C1 Temporary Deviation**: Lake Istokpoga Regulation Schedule (Zones A/B/C1/C) implemented with the 2026 temporary deviation line as the active water-supply floor. Deliveries allowed below standard Zone B but stop when stage falls below Zone C1.
    - G207/208 Operational
    - G207/208 Not Operational

November 4, 2026 CPA: Lake Istokpoga

Baseline Release (demands not delivered below Zone B) and G207/G208 pumps operational

CPC

Lake Istokpoga

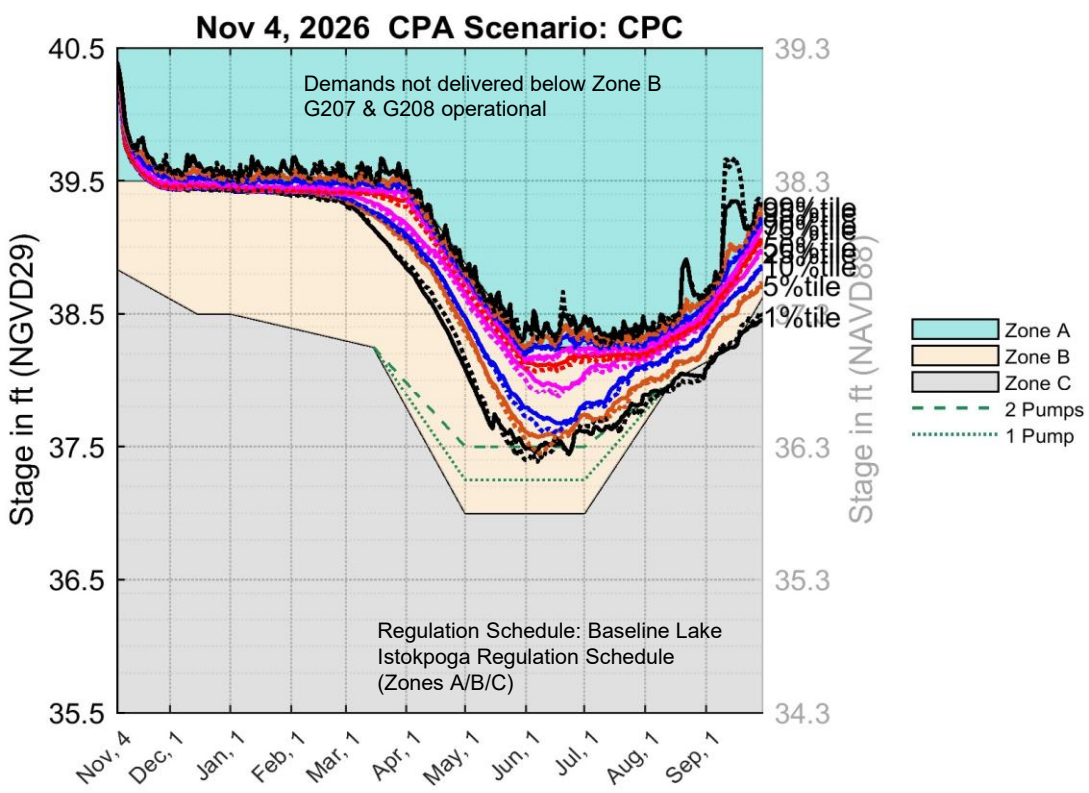

PrefSce

Lake Istokpoga

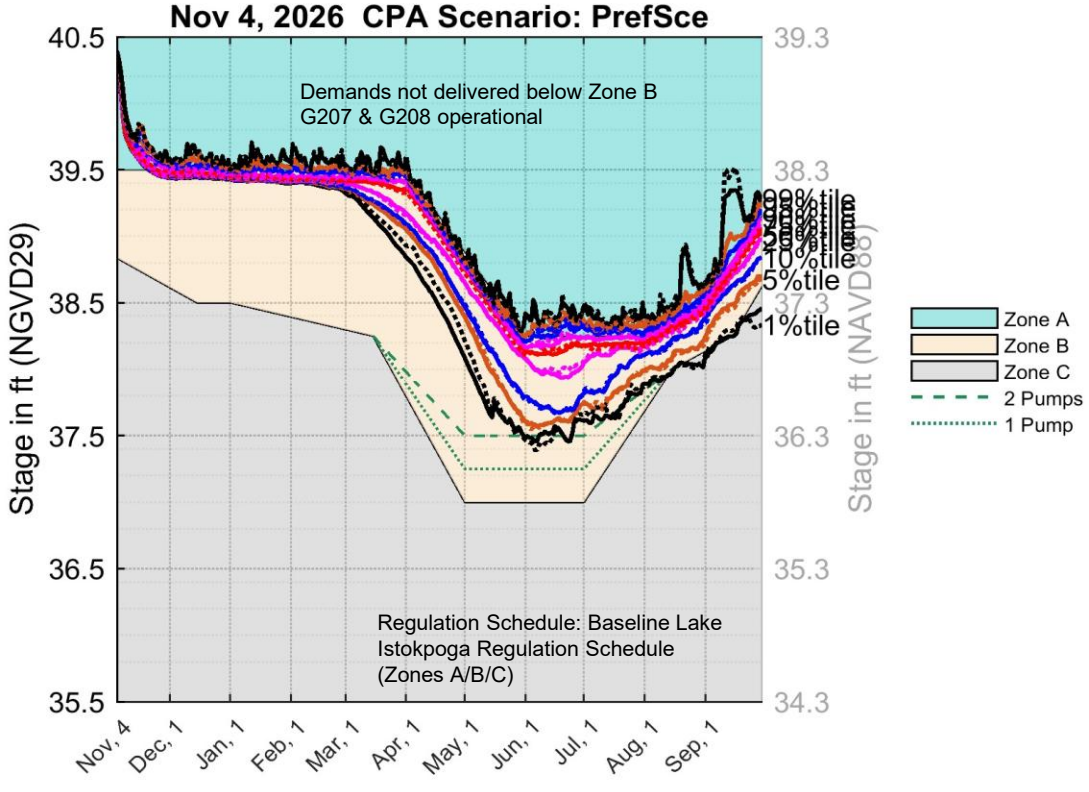

Secondary vertical axis shows stages in NAVD88. These stages are based on the agreed upon regulation schedule conversion offsets between NGVD29 and NAVD88 (1.2 ft for Lake Istokpoga).

November 4, 2026 CPA: Lake Istokpoga

Baseline Release (demands not delivered below Zone B) and G207/G208 pumps not operational

CPC

Lake Istokpoga

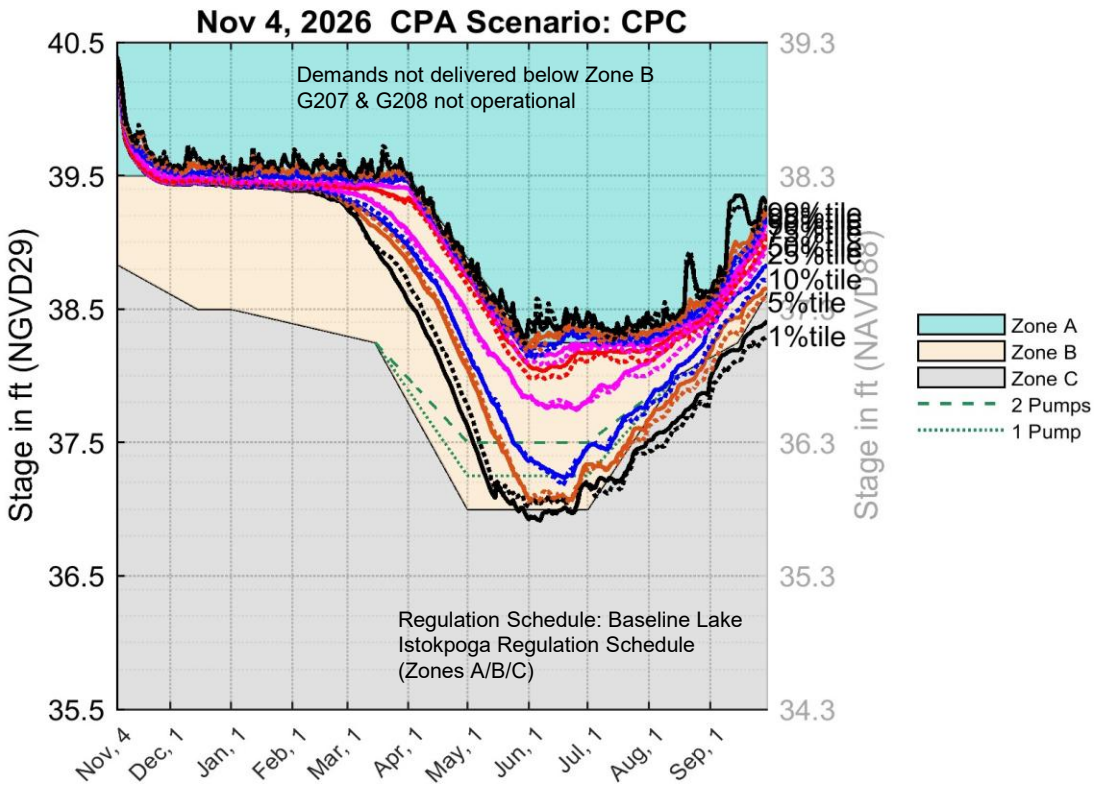

PrefSce

Lake Istokpoga

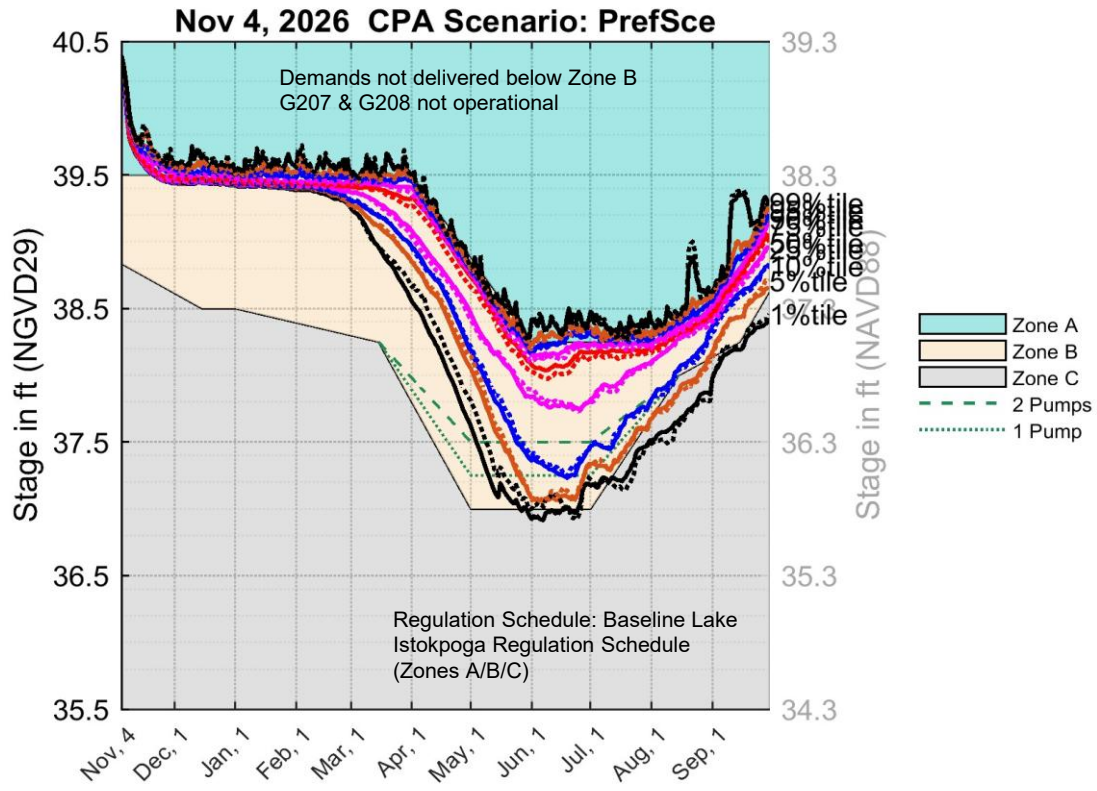

Secondary vertical axis shows stages in NAVD88. These stages are based on the agreed upon regulation schedule conversion offsets between NGVD29 and NAVD88 (1.2 ft for Lake Istokpoga).

November 4, 2026 CPA: Lake Istokpoga

C1 Temporary Deviation (demands not delivered in Zone C) and G207/G208 pumps operational

CPC

Lake Istokpoga

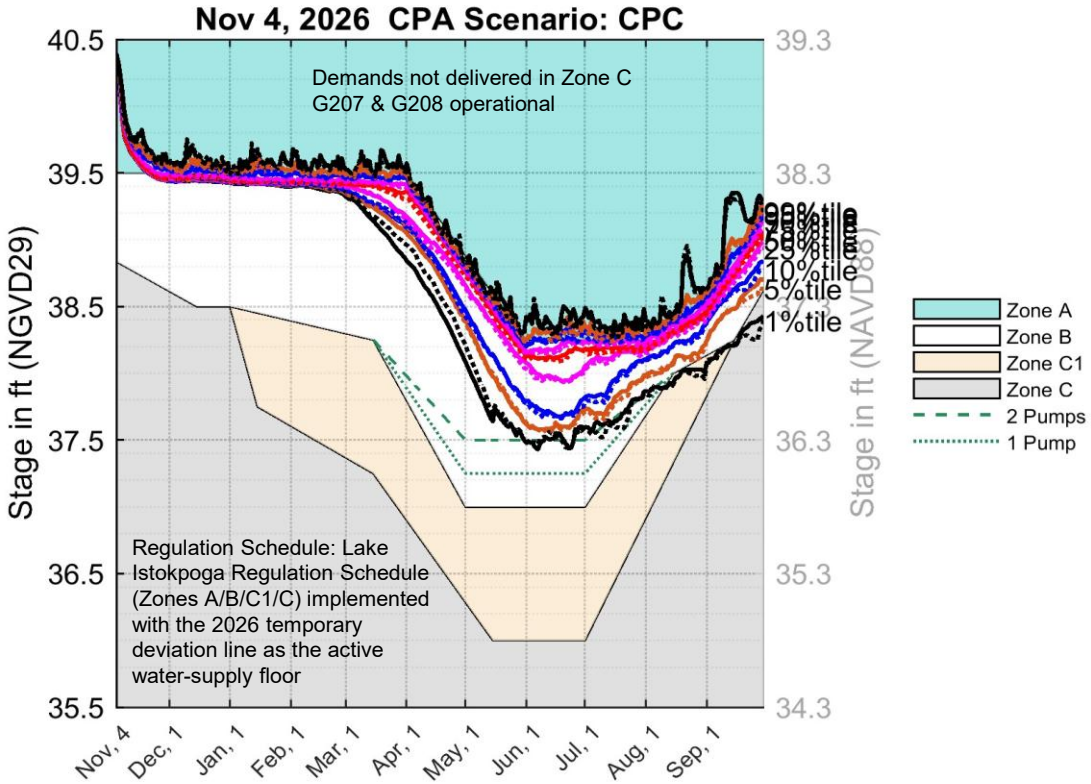

PrefSce

Lake Istokpoga

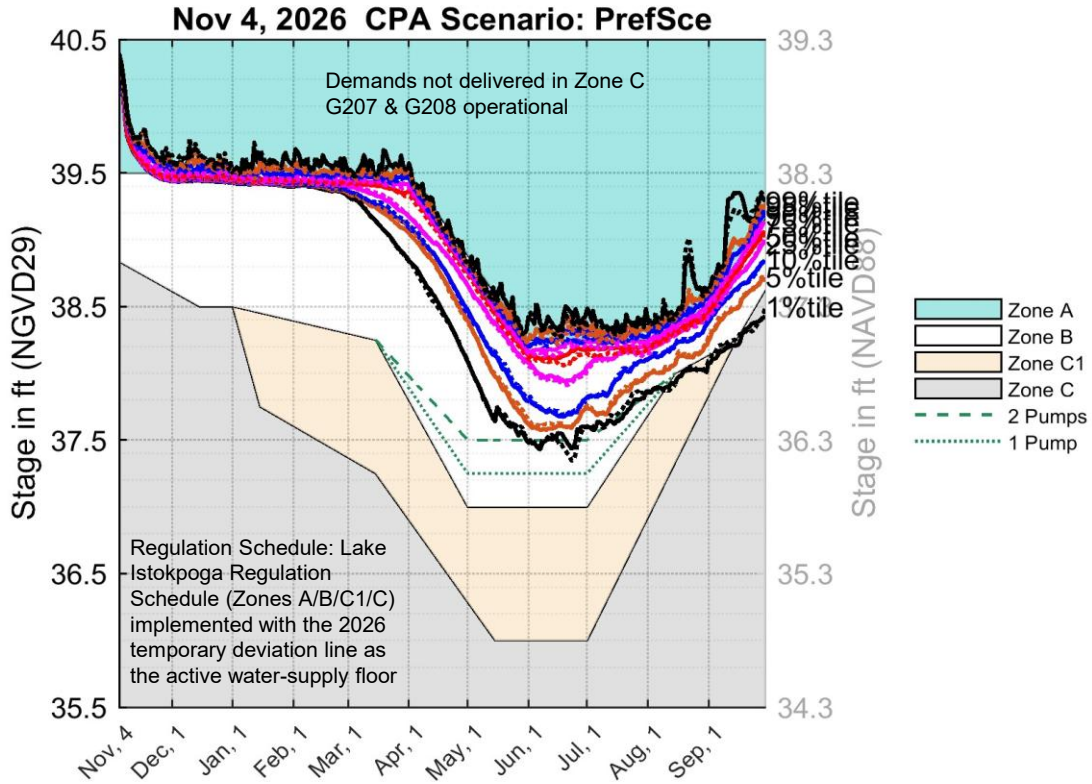

Secondary vertical axis shows stages in NAVD88. These stages are based on the agreed upon regulation schedule conversion offsets between NGVD29 and NAVD88 (1.2 ft for Lake Istokpoga).

November 4, 2026 CPA: Lake Istokpoga

C1 Temporary Deviation (demands not delivered in Zone C) and G207/G208 pumps not operational

CPC

Lake Istokpoga

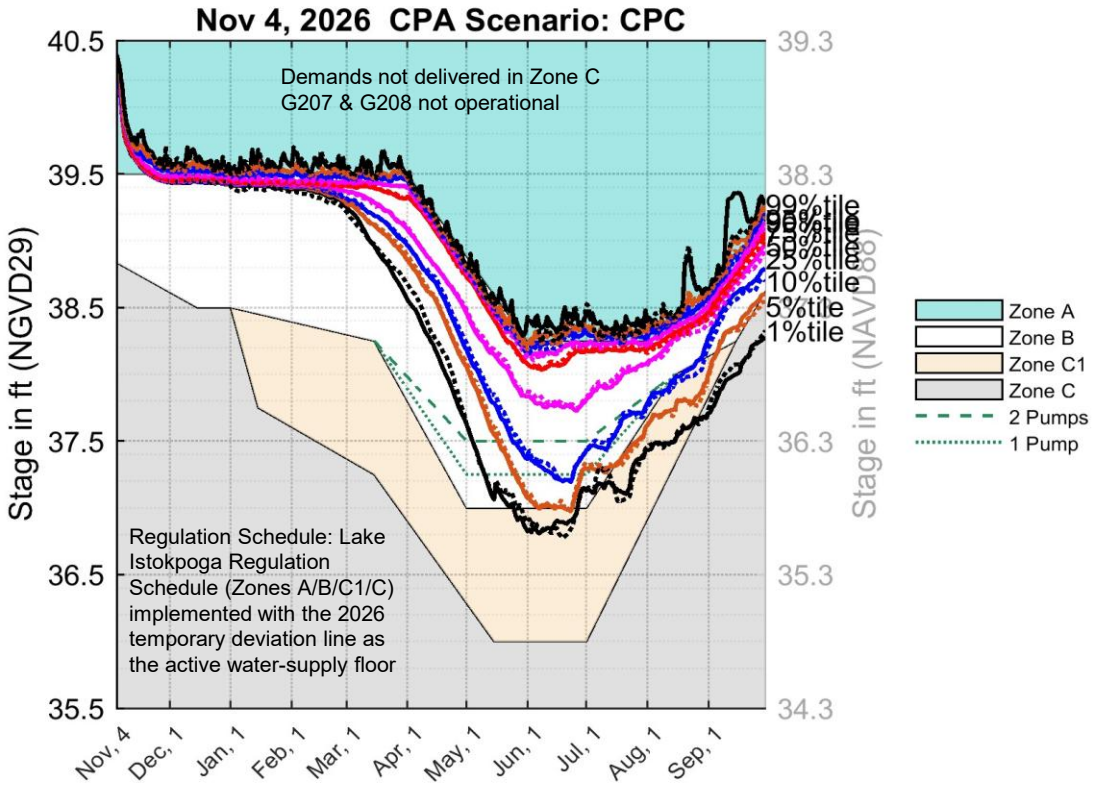

PrefSce

Lake Istokpoga

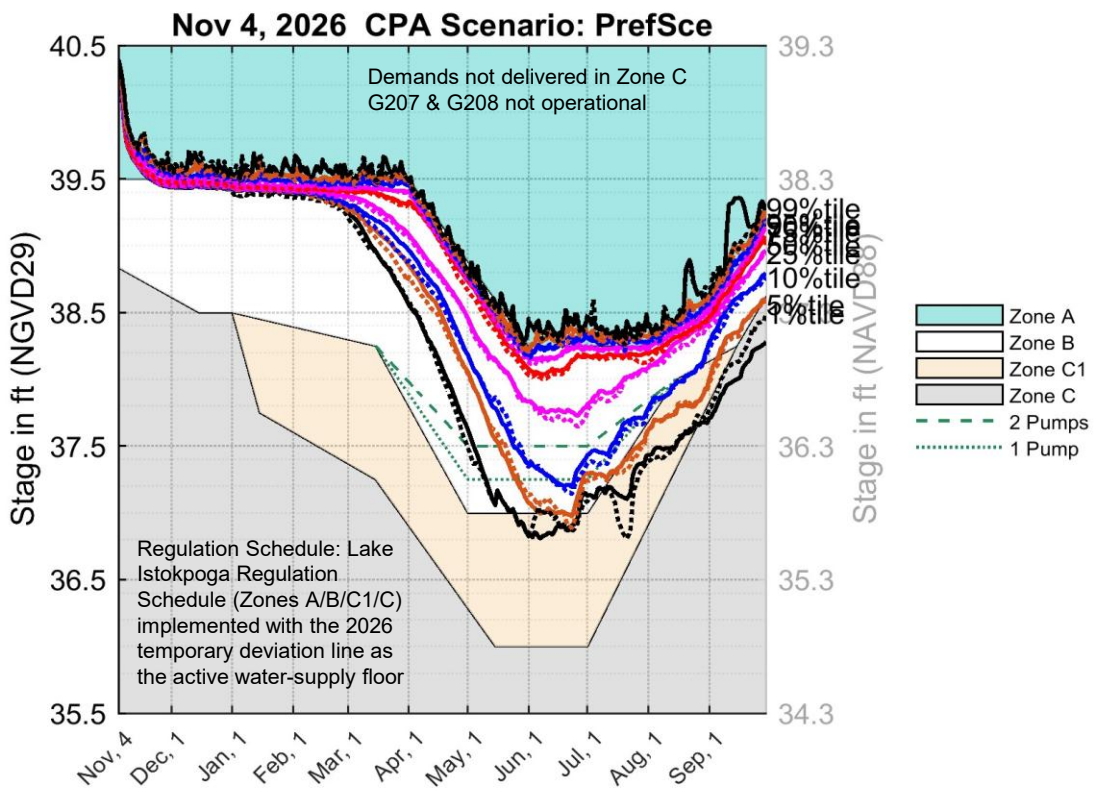

Secondary vertical axis shows stages in NAVD88. These stages are based on the agreed upon regulation schedule conversion offsets between NGVD29 and NAVD88 (1.2 ft for Lake Istokpoga).